

Produced by the United States Geological Survey 1986 Revision by USDA Forest Service 2004 Topography compiled 1981. Planimetry derived from imagery taken 2003 and other sources. Public Land Survey System and survey control current as of 2006. Boundaries current as of 2006. North American Datum of 1983 (NAD 83). Projection and 1 000-meter grid: Universal Transverse Mercator, zone 12. 2 500-meter ticks; Arizona Coordinate System (east zone). North American Datum of 1927 (NAD 27) is shown by dashed corner ticks. The values of the shift between NAD 83 and NAD 27 for 7.5-minute intersections are obtainable from National Geodetic Survey NADCON software. Non-National Forest System lands within the National Forest. Inholdings may exist in other National or State reservations. This map is not a legal document. Public lands are subject to change and leasing, and may have access restrictions; check with appropriate offices. Obtain permission before entering private lands. Protracted Blocks (PB) are unsurveyed land of uncertain acreage.

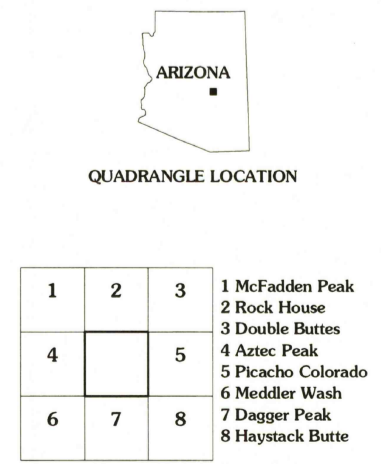
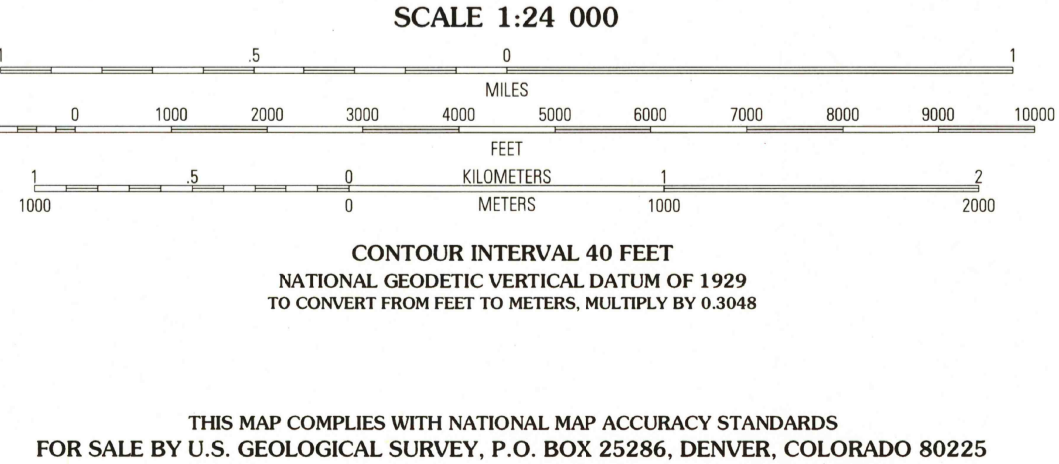
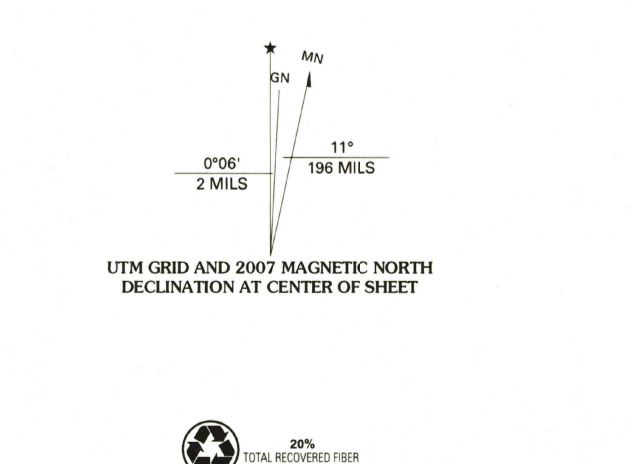


Table with 2 columns: Road type and Symbol. Includes Interstate, U.S., State, County, National Forest, and National Forest Trail symbols. Also includes a legend for Highways and Roads with symbols for Primary highway, Secondary highway, Light-duty road, Paved, Gravel, Unimproved, 4 wheel drive, Trail, and Gate/Barrier.

U.S. GEOLOGICAL SURVEY LIBRARY MAR 27 2008 RESTON VA

USGS Library Reston, VA. Topo Archive

ISBN 1-4113-1429-8 9 781411 314290

3 1818 00536679 5

THIS MAP COMPLIES WITH NATIONAL MAP ACCURACY STANDARDS FOR SALE BY U.S. GEOLOGICAL SURVEY, P.O. BOX 25286, DENVER, COLORADO 80225 A FOLDER DESCRIBING TOPOGRAPHIC MAPS AND SYMBOLS IS AVAILABLE ON REQUEST

SOMBRERO PEAK, AZ 2004 31110-G7-TF-024 NGA 3851 IV SE-SERIES V898