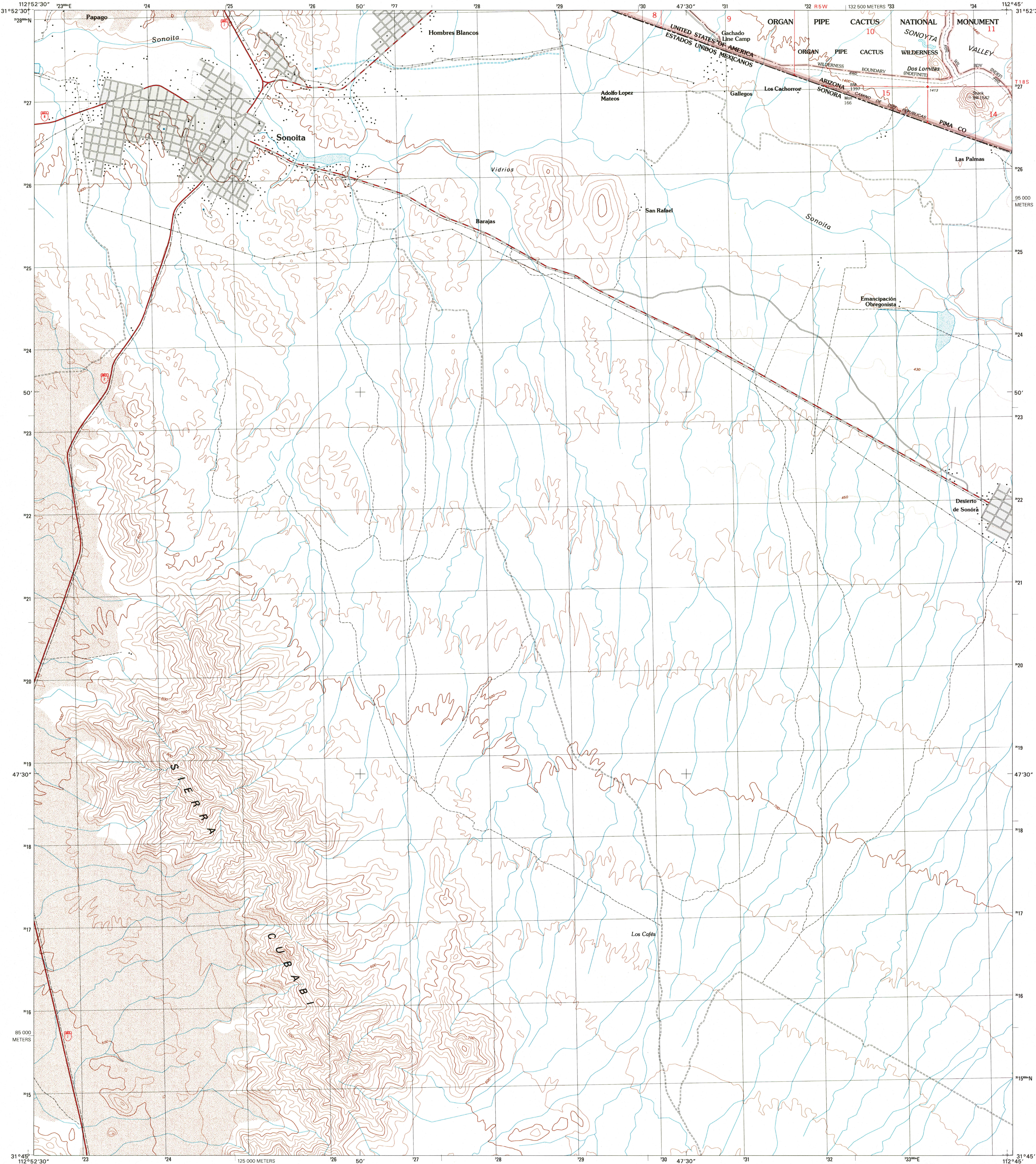




U.S. DEPARTMENT OF THE INTERIOR
U.S. GEOLOGICAL SURVEY

SOUTH OF LUKEVILLE QUADRANGLE
ARIZONA-SONORA
7.5-MINUTE SERIES (TOPOGRAPHIC)

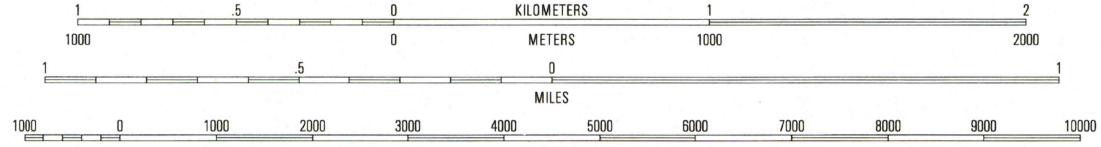



Produced by the United States Geological Survey
Topography compiled 1961. Planimetry derived from imagery taken 1996. Public Land Survey System and survey control current as of 1985
Mexico portion produced from Instituto Nacional de Estadística, Geografía e Informática (INEGI) data, dated 1998
North American Datum of 1983 (NAD 83). Projection and 1000-meter grid: Universal Transverse Mercator, zone 12
2500-meter ticks: Arizona Coordinate System of 1983 (central zone)
North American Datum of 1927 (NAD 27) is shown by dashed corner ticks. The values of the shift between NAD 83 and NAD 27 for 7.5-minute intersections are obtainable from National Geodetic Survey NADCON software
Mexico portion on International Earth Rotation Service Terrestrial Reference Frame (ITRF 1992)
There may be private inholdings within the boundaries of the National or State reservations shown on this map
Where omitted, land lines have not been established

RECEIVED

AUG 31 2000

USGS NMD
HISTORICAL MAP ARCHIVES




CONTOUR INTERVAL 20 FEET IN UNITED STATES
U.S. PORTION ON NATIONAL GEODETIC VERTICAL DATUM OF 1929
CONTOUR INTERVAL 20 METERS IN MEXICO
MEXICO DATUM IS MEAN SEA LEVEL
TO CONVERT FROM METERS TO FEET, MULTIPLY BY 3.2808
TO CONVERT FROM FEET TO METERS, MULTIPLY BY 0.3048
THE UNITED STATES PORTION COMPLIES WITH NATIONAL MAP ACCURACY STANDARDS
FOR SALE BY U.S. GEOLOGICAL SURVEY, P.O. BOX 25286, DENVER, COLORADO 80225
AND BY SERVICIO A USARIOS, INEGI, DIRECCIÓN DE INTEGRACIÓN Y ANÁLISIS, SUBDIRECCIÓN DE COMERCIALIZACIÓN, HÉROE DE NACOZARI 2301 PUERTA 11, COL. DEL PARQUE C.P. 20290, AGUASCALIENTES, AGS, MEXICO
A FOLDER DESCRIBING U.S. TOPOGRAPHIC MAPS AND SYMBOLS IS AVAILABLE ON REQUEST



QUADRANGLE LOCATION

1	2	3	1 West of Lukeville
			2 Lukeville
			3 Blue Peak
			4 Blankenship Well
4	5		
6	7	8	

ADJOINING 7.5' QUADRANGLE NAMES



SOUTH OF LUKEVILLE, AZ-SON

1996

NIMA 3447 IV SE-SERIES V898

