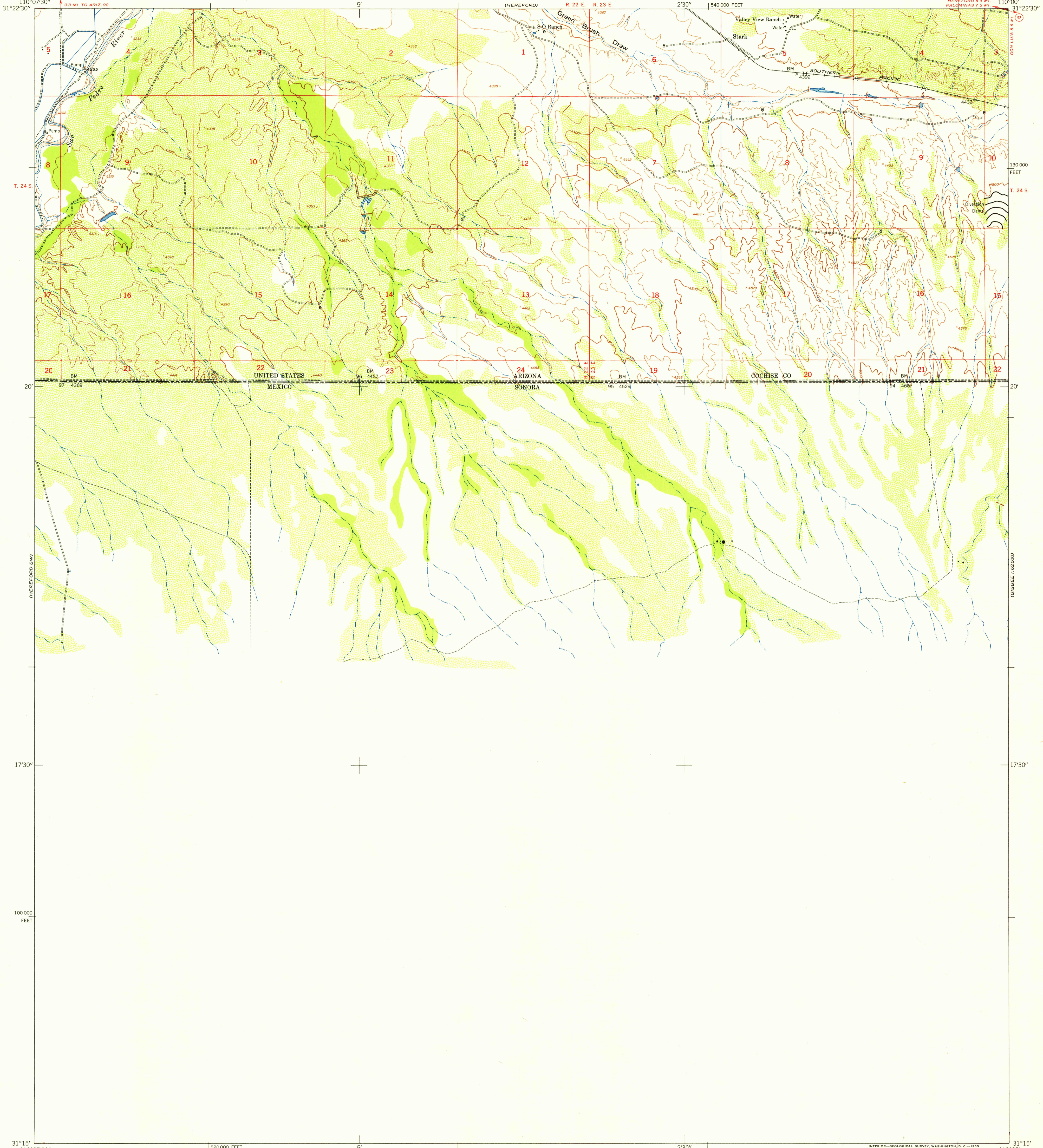


U.S.G.S.
FILE COPY
TOPOGRAPHIC DIVISION


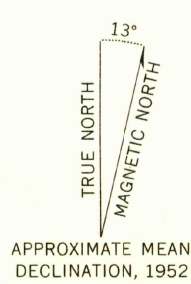
UNITED STATES
DEPARTMENT OF THE ARMY
CORPS OF ENGINEERS

UNITED STATES
DEPARTMENT OF THE ARMY
CORPS OF ENGINEERS

STARK QUADRANGLE
ARIZONA—COCHISE CO.
7.5 MINUTE SERIES (TOPOGRAPHIC)



Mapped by the Army Map Service
Published for civil use by the Geological Survey
Control by USGS, USC&GS, and USCE
Topography from aerial photographs by photogrammetric methods
Aerial photographs taken 1951. Field check 1952
Polyconic projection. 1927 North American datum
10,000-foot grid based on Arizona coordinate system,
east zone
Unchecked elevations are shown in brown



CONTOUR INTERVAL 25 FEET
DATUM IS MEAN SEA LEVEL

USGS
Historical File
Topographic Division



ROAD CLASSIFICATION	
Heavy-duty	4 LANE 16 LANE Light-duty
Medium-duty	4 LANE 16 LANE Unimproved dirt
U. S. Route	State Route

U.S.G.S.
FILE COPY
TOPOGRAPHIC DIVISION

STARK, ARIZ.
N3115-W11000/7.5
AUG 1 1953
1952

THIS MAP COMPLIES WITH NATIONAL MAP ACCURACY STANDARDS
FOR SALE BY U. S. GEOLOGICAL SURVEY, FEDERAL CENTER, DENVER, COLORADO OR WASHINGTON 25, D. C.
A FOLDER DESCRIBING TOPOGRAPHIC MAPS AND SYMBOLS IS AVAILABLE ON REQUEST

1805