
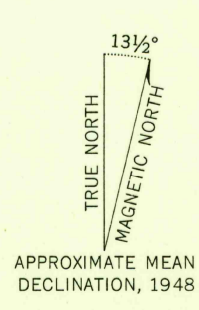



Mapped by the Army Map Service
Published for civil use by the Geological Survey
Control by USC&GS, USGS, and USCE
Topography from aerial photographs by stereoplanigraph methods
Aerial photographs taken 1946. Field check 1948
Polyconic projection. 1927 North American datum
10,000-foot grid based on Arizona coordinate system,
east zone
No distinction is made between barns, dwellings,
commercial and industrial buildings
Unchecked elevations are shown in brown



ROAD CLASSIFICATION

Heavy-duty	4 LANE IS LANE	Light-duty	-----
Medium-duty	4 LANE IS LANE	Unimproved dirt	-----

U. S. Route State Route



SUNNYSIDE SE, ARIZ.
SE/4 SUNNYSIDE 15' QUADRANGLE
N3115-W11015/7.5
1948

THIS MAP COMPLIES WITH NATIONAL MAP ACCURACY STANDARDS
FOR SALE BY U. S. GEOLOGICAL SURVEY, FEDERAL CENTER, DENVER, COLORADO OR WASHINGTON 25, D. C.
A FOLDER DESCRIBING TOPOGRAPHIC MAPS AND SYMBOLS IS AVAILABLE ON REQUEST

JAN 26 1954
2095