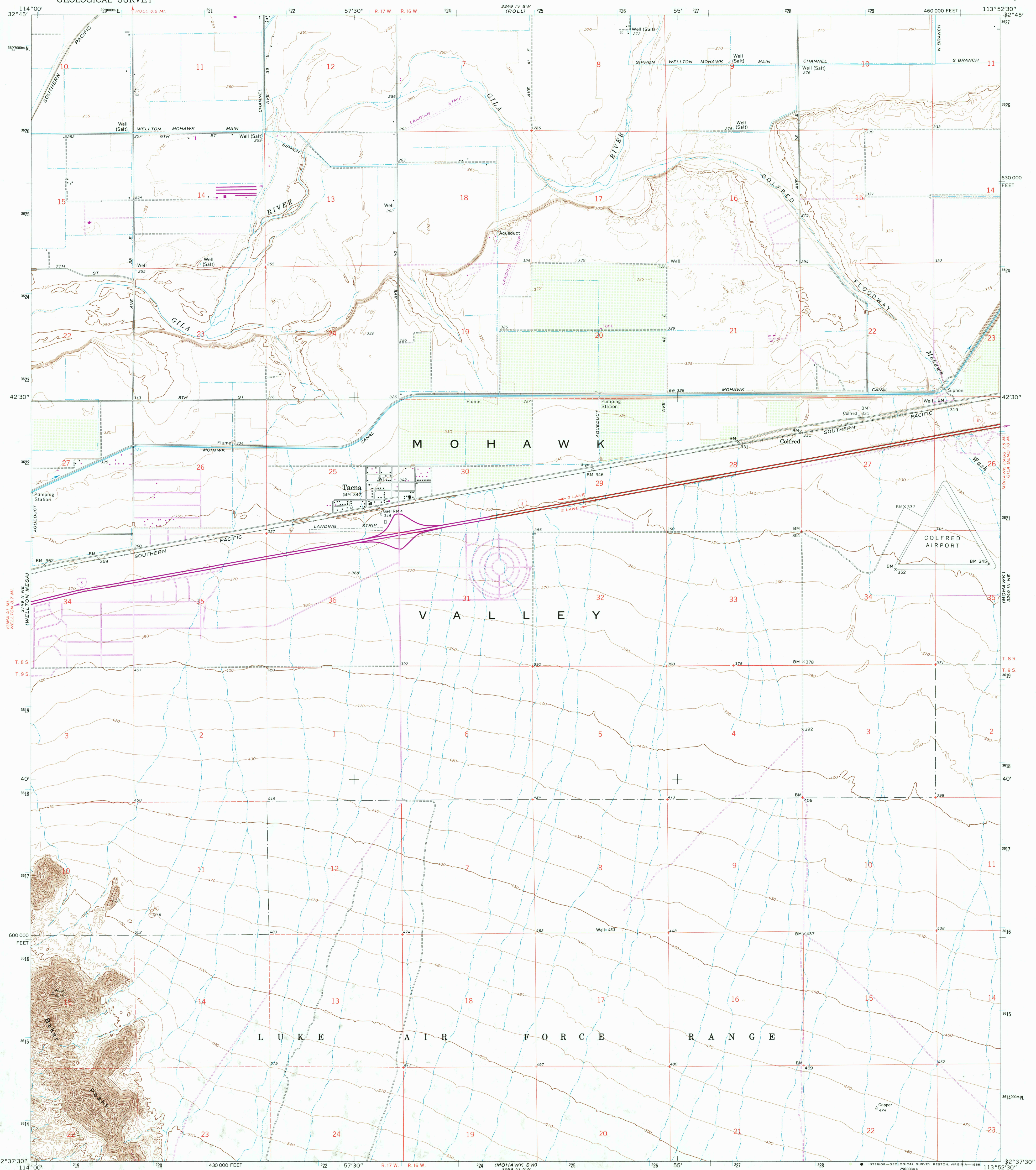
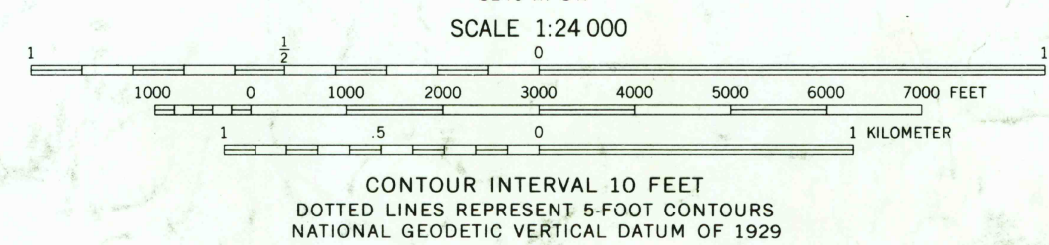
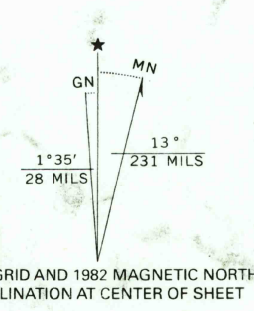


UNITED STATES  
DEPARTMENT OF THE INTERIOR  
GEOLOGICAL SURVEY

TACNA QUADRANGLE  
ARIZONA-YUMA CO.  
7.5 MINUTE SERIES (TOPOGRAPHIC)



Mapped, edited, and published by the Geological Survey  
Control by USGS, NOS/NOAA, and U. S. Bureau of Reclamation  
Topography by photogrammetric methods from aerial photographs  
taken 1962 and from planetable surveys by USBR  
1939-41, 1945, and USGS 1965  
Polyconic projection, 1927 North American datum  
10,000-foot grid based on Arizona coordinate system, west zone  
1000-meter Universal Transverse Mercator grid ticks,  
zone 12, shown in blue  
To place on the predicted North American Datum 1983  
move the projection lines 5 meters south and  
71 meters east as shown by dashed corner ticks  
There may be private inholdings within the boundaries of  
the National or State reservations shown on this map



THIS MAP COMPLIES WITH NATIONAL MAP ACCURACY STANDARDS  
FOR SALE BY U. S. GEOLOGICAL SURVEY, DENVER, COLORADO 80225, OR RESTON, VIRGINIA 22092  
A FOLDER DESCRIBING TOPOGRAPHIC MAPS AND SYMBOLS IS AVAILABLE ON REQUEST



ROAD CLASSIFICATION  
Heavy-duty ——— Light-duty ———  
Unimproved dirt ———  
Interstate Route ——— U. S. Route ———

TACNA, ARIZ.  
32113-F8-TF-024

1965  
PHOTOREVISED 1982  
DMA 3249 III NW—SERIES V898

Revisions shown in purple compiled from aerial  
photographs taken 1980 and other source data  
This information not field checked. Map edited 1982