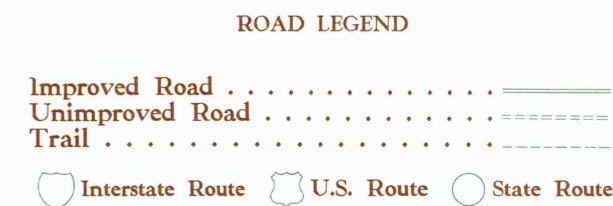
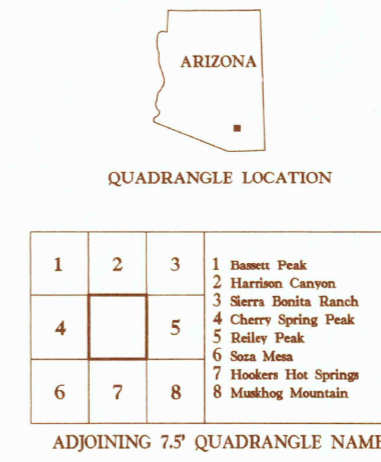
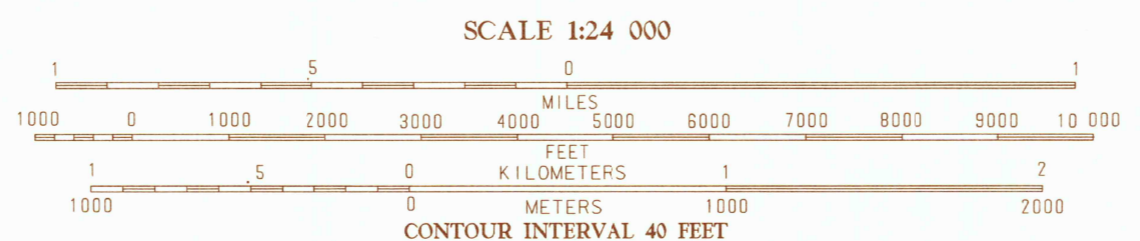


PRODUCED BY THE UNITED STATES GEOLOGICAL SURVEY
CONTROL BY: 1968, 1978, 1988, 1998, 2008, 2018, 2028
COMPILED FROM AERIAL PHOTOGRAPHS TAKEN: 1978, 1988, 1998, 2008, 2018, 2028
FIELD CHECKED: 1979, 1989, 1999, 2009, 2019, 2029
PROJECTION: TRANSVERSE MERCATOR
GRID: BOOMER UNIVERSAL TRANSVERSE MERCATOR
ZONE: 12
1000-FOOT STATE GRID TICKS: ARIZONA, EAST ZONE
UTM GRID DECLINATION: 0°26' EAST
1985 MAGNETIC NORTH DECLINATION: 12' EAST
VERTICAL DATUM: NATIONAL GEODETIC VERTICAL DATUM OF 1929
HORIZONTAL DATUM: 1927 NORTH AMERICAN DATUM
To place on the projected North American Datum of 1983,
move the projection lines as shown by dashed corner ticks
(6 meters south and 60 meters east)
There may be private inholdings within the boundaries of any
Federal and State Reservations shown on this map
Where omitted, land lines have not been established
All marginal data and lettering generated and positioned by
automated type placement procedures

PROVISIONAL MAP
Produced from original
manuscript drawings. Infor-
mation shown as of date of
field check.



THE MESAS, ARIZONA
PROVISIONAL EDITION 1985
32110-D2-TF-024

THIS MAP COMPLIES WITH NATIONAL MAP ACCURACY STANDARDS
FOR SALE BY U.S. GEOLOGICAL SURVEY, DENVER, COLORADO 80225
OR RESTON, VIRGINIA 22092