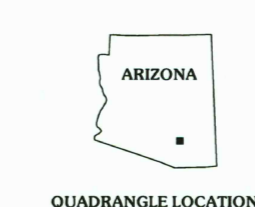
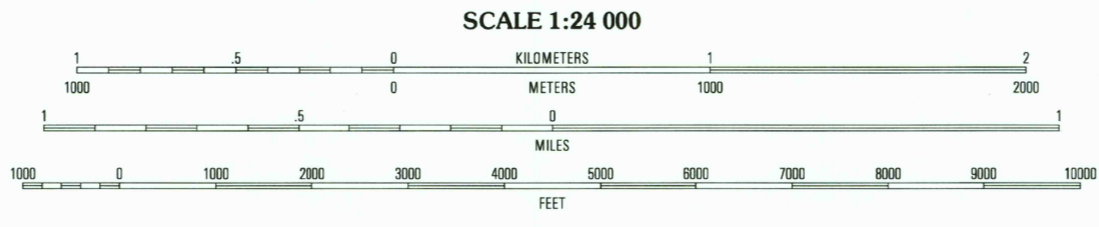
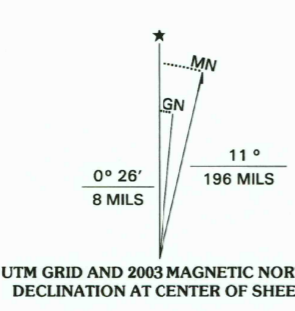


Produced by the United States Geological Survey Topography compiled 1978. Planimetry derived from imagery taken 1996 and other sources. Public Land Survey System and survey control current as of 1979. Boundaries current as of 2001. North American Datum of 1983 (NAD 83). Projection and 1 000-meter grid: Universal Transverse Mercator, zone 12 2 500-meter ticks: Arizona Coordinate System of 1983 (east zone). North American Datum of 1927 (NAD 27) is shown by dashed corner ticks. The values of the shift between NAD 83 and NAD 27 for 7.5-minute intersections are obtainable from National Geodetic Survey NADCON software. There may be private inholdings within the boundaries of the National or State reservations shown on this map. Where omitted, land lines have not been established. Houses of worship, schools, and other labeled buildings verified 1979.



QUADRANGLE LOCATION

1	2	3	1 Bassett Peak
4	5	6	2 Horseshoe Canyon
7	8	9	3 Sierra Bonita Ranch
10	11	12	4 Cherry Spring Peak
13	14	15	5 Reiley Peak
16	17	18	6 Sowa Mesa
19	20	21	7 Hookers Hot Springs
22	23	24	8 Muskog Mountain

ROAD CLASSIFICATION

Primary highway hard surface	Light-duty road, hard or improved surface
Secondary highway hard surface	Unimproved road
Interstate Route	U.S. Route
	State Route

NOV 24 2003

THE MESAS, AZ 1996

NIMA 3948 I NW-SERIES V898

CONTOUR INTERVAL 40 FEET NATIONAL GEODETIC VERTICAL DATUM OF 1929 (TO CONVERT ELEVATIONS TO THE NORTH AMERICAN VERTICAL DATUM OF 1988, ADD 3 FEET) TO CONVERT FROM FEET TO METERS, MULTIPLY BY 0.3048

THIS MAP COMPLIES WITH NATIONAL MAP ACCURACY STANDARDS FOR SALE BY U.S. GEOLOGICAL SURVEY, P.O. BOX 25286, DENVER, COLORADO 80225 A FOLDER DESCRIBING TOPOGRAPHIC MAPS AND SYMBOLS IS AVAILABLE ON REQUEST

USGS Library Reston, VA Topo Archive 03181804181473 1-20298-009-0 NBS1