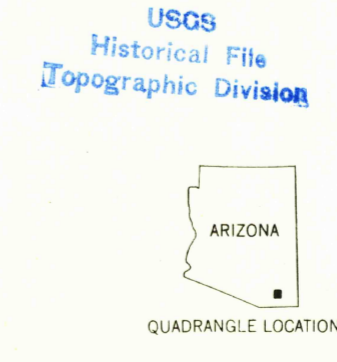
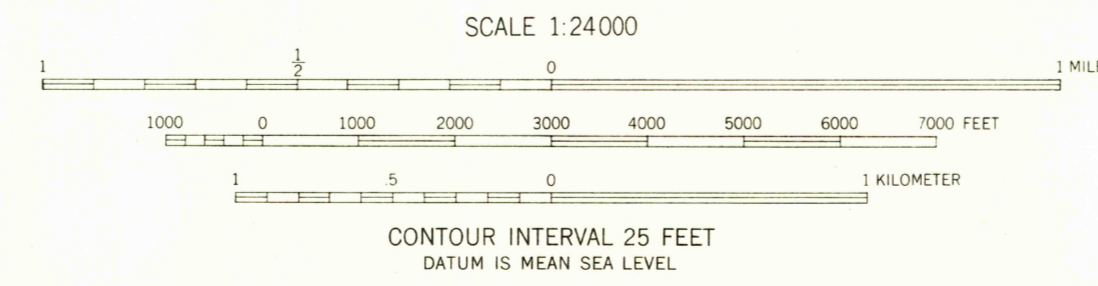
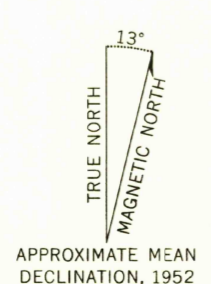


Mapped by the Army Map Service
Published for civil use by the Geological Survey
Control by USGS, USC&GS, and USCE
Topography from aerial photographs by photogrammetric methods
Aerial photographs taken 1951. Field check 1952
Polyconic projection 1927 North American datum
10,000-foot grid based on Arizona coordinate system, east zone
Unchecked elevations are shown in brown



ROAD CLASSIFICATION
Heavy-duty 4 LANE 6 LANE Light-duty
Medium-duty 4 LANE 6 LANE Unimproved dirt
U.S. Route State Route

U.S.G.S.
FILE COPY
TOPOGRAPHIC DIVISION

TOMBSTONE SE, ARIZ.
N3130—W11000/7.5
1952