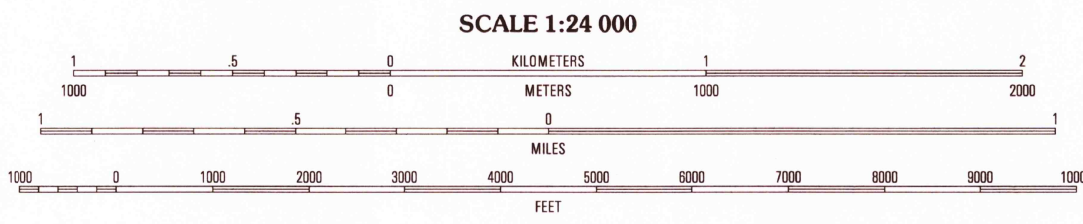
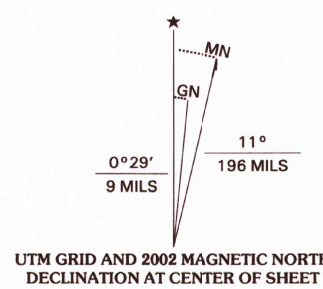


Produced by the United States Geological Survey

Topography compiled 1951. Planimetry derived from imagery taken 1996 and other sources. Public Land Survey System and survey control current as of 1952. Boundaries current as of 2000. North American Datum of 1983 (NAD 83). Projection and 1,000-meter grid: Universal Transverse Mercator, zone 12. 2,500-meter ticks: Arizona Coordinate System of 1983 (east zone).

North American Datum of 1927 (NAD 27) is shown by dashed corner ticks. The values of the shift between NAD 83 and NAD 27 for 7.5-minute intersections are obtainable from National Geodetic Survey NADCON software.

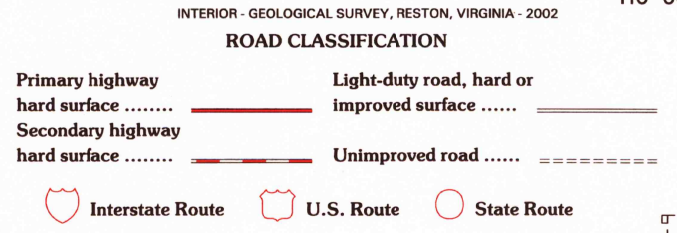
There may be private inholdings within the boundaries of the National or State reservations shown on this map.



QUADRANGLE LOCATION

1	2	3	1 Fairbank
4	5	6	2 Tombstone
7	8	9	3 Hay Mountain
			4 Lewis Springs
			5 Potter Mountain
			6 Nickerville
			7 Herford
			8 Bisbee

ADJOINING 7.5 QUADRANGLE NAMES



RECEIVED
APR 30 2002
USGS NMD
HISTORICAL MAP ARCHIVES

TOMBSTONE SE, AZ
1996
NIMA 3947 II SE-SERIES V898

THIS MAP COMPLIES WITH NATIONAL MAP ACCURACY STANDARDS FOR SALE BY U.S. GEOLOGICAL SURVEY, P.O. BOX 25286, DENVER, COLORADO 80225 A FOLDER DESCRIBING TOPOGRAPHIC MAPS AND SYMBOLS IS AVAILABLE ON REQUEST

