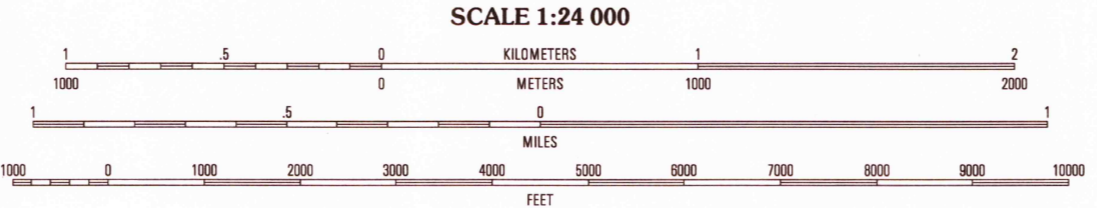
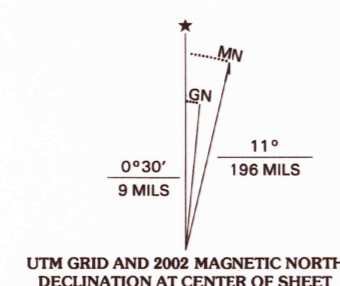
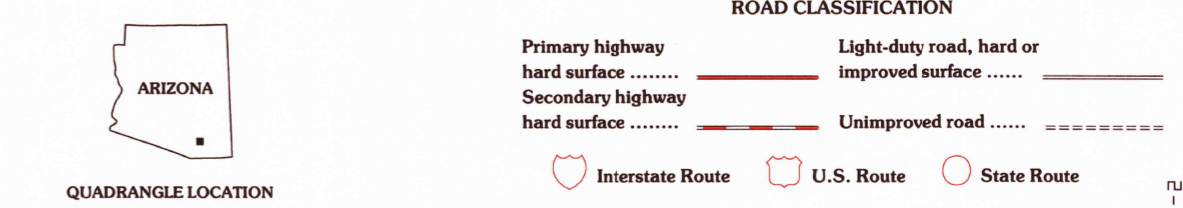


Produced by the United States Geological Survey
Topography compiled 1951. Planimetry derived from imagery taken 1996 and other sources. Public Land Survey System and survey control current as of 1952. Boundaries current as of 2000
North American Datum of 1983 (NAD 83). Projection and 1 000-meter grid: Universal Transverse Mercator, zone 12
2 500-meter ticks: Arizona Coordinate System of 1983 (central zone)
North American Datum of 1927 (NAD 27) is shown by dashed corner ticks. The values of the shift between NAD 83 and NAD 27 for 7.5-minute intersections are obtainable from National Geodetic Survey NADCON software



CONTOUR INTERVAL 25 FEET
NATIONAL GEODETIC VERTICAL DATUM OF 1929
(TO CONVERT ELEVATIONS TO THE NORTH AMERICAN VERTICAL DATUM OF 1988, ADD 3 FEET)
TO CONVERT FROM FEET TO METERS, MULTIPLY BY 0.3048

THIS MAP COMPLIES WITH NATIONAL MAP ACCURACY STANDARDS
FOR SALE BY U.S. GEOLOGICAL SURVEY, P.O. BOX 25286, DENVER, COLORADO 80225
A FOLDER DESCRIBING TOPOGRAPHIC MAPS AND SYMBOLS IS AVAILABLE ON REQUEST



1	2	3	Land
4	5	4	Black Diamond Peak
6	7	5	Fairbank
8	8	6	Hay Mountain
		7	Lewis Springs
		8	Tombstone SE
			Potter Mountain

ADJOINING 7.5' QUADRANGLE NAMES

RECEIVED
APR 30 2002

USGS
HISTORICAL MAP ARCHIVES

TOMBSTONE, AZ
1996

NIMA 3947 II NE-SERIES V898

