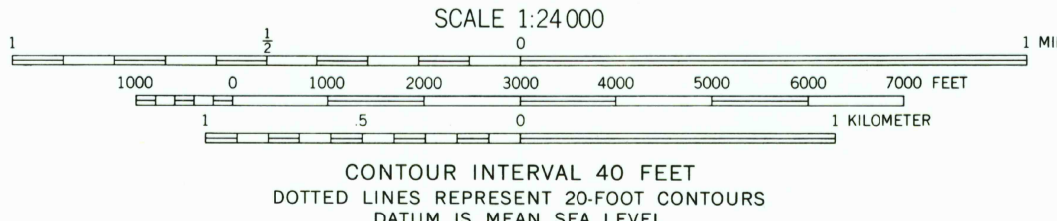
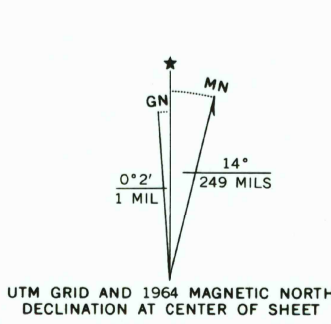





Mapped, edited, and published by the Geological Survey
Control by USGS, and USC&GS
Topography by photogrammetric methods from aerial
photographs taken 1962. Field checked 1964
Polyconic projection. 1927 North American datum
10,000-foot grids based on Arizona coordinate system,
east and central zones
1000-meter Universal Transverse Mercator grid ticks,
zone 12, shown in blue
Where omitted, land lines have not been established
Map photoinspected 1978
No major culture or drainage changes observed



THIS MAP COMPLIES WITH NATIONAL MAP ACCURACY STANDARDS
FOR SALE BY U. S. GEOLOGICAL SURVEY, DENVER, COLORADO 80225, OR RESTON, VIRGINIA 22092
A FOLDER DESCRIBING TOPOGRAPHIC MAPS AND SYMBOLS IS AVAILABLE ON REQUEST



ROAD CLASSIFICATION
Medium-duty ———— Unimproved dirt ————
State Route

TWO BAR MOUNTAIN, ARIZ.
N3330—W11100/7.5

1964
PHOTOINSPECTED 1978
AMS 3751 II SE—SERIES V898