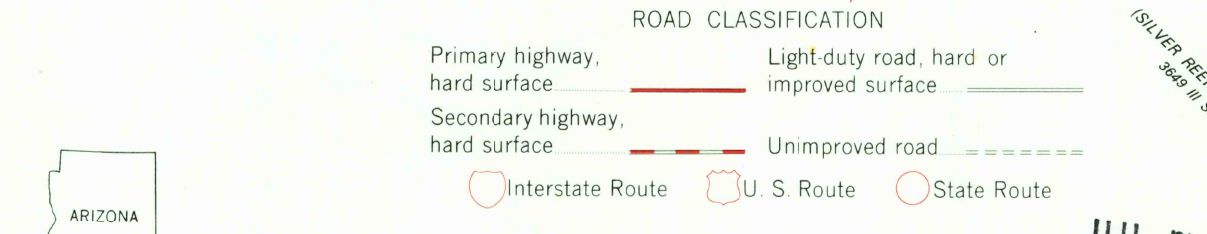
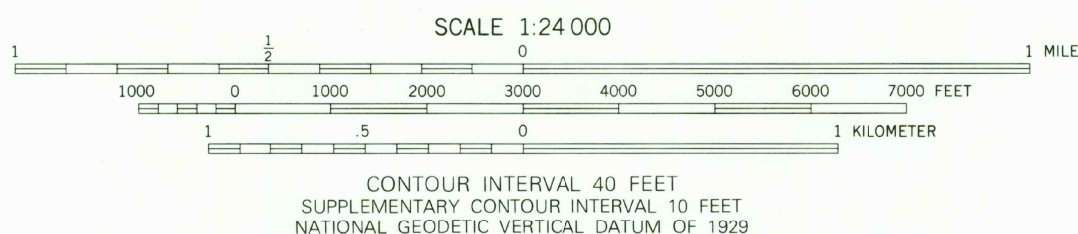
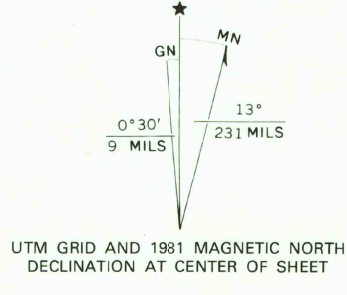


Mapped, edited, and published by the Geological Survey

Control by USGS and NGS/NOAA  
Topography by photogrammetric methods from aerial photographs taken 1976. Field checked 1977. Map edited 1981  
Projection and 10,000-foot grid ticks: Arizona coordinate system, central zone (transverse Mercator)  
1000-meter Universal Transverse Mercator, zone 12 1927 North American Datum  
To place on the predicted North American Datum 1983 move the projection lines 4 meters south and 64 meters east as shown by dashed corner ticks  
A portion of the north half of this map lies within a subsidence area  
Where omitted, land lines have not been established  
There may be private inholdings within the boundaries of the National or State reservations shown on this map



THIS MAP COMPLIES WITH NATIONAL MAP ACCURACY STANDARDS  
FOR SALE BY U. S. GEOLOGICAL SURVEY, DENVER, COLORADO 80225, OR RESTON, VIRGINIA 22092  
A FOLDER DESCRIBING TOPOGRAPHIC MAPS AND SYMBOLS IS AVAILABLE ON REQUEST



USGS  
HISTORICAL TIME  
NATIONAL MAPPING DIVISION

VAIVA VO, ARIZ.  
NW/4 SILVER REEF MTS. 15' QUADRANGLE  
N3237.5-W11152.5/7.5  
1981  
DMA 3649 III NW-SERIES V898  
JUL 7 1981  
2000