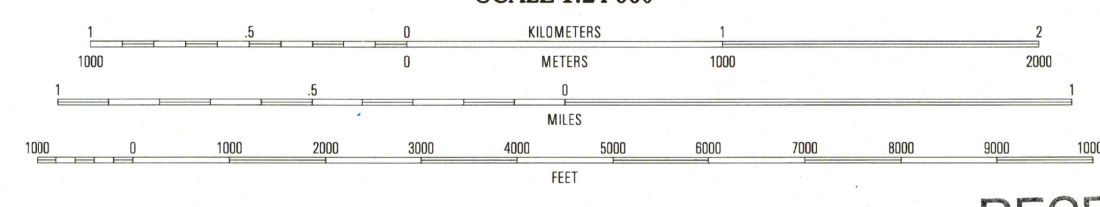
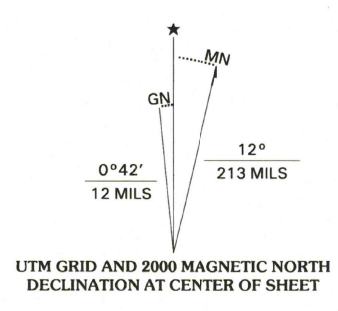


Produced by the United States Geological Survey  
Topography compiled 1961. Planimetry derived from imagery taken 1996 and other sources. Public Land Survey System and survey control current as of 1988. Boundaries current as of 2000  
North American Datum of 1983 (NAD 83). Projection and 1 000-meter grid: Universal Transverse Mercator, zone 12  
2 500-meter ticks: Arizona Coordinate System of 1983 (central zone)  
North American Datum of 1927 (NAD 27) is shown by dashed corner ticks. The values of the shift between NAD 83 and NAD 27 for 7.5-minute intersections are obtainable from National Geodetic Survey NADCON software  
Where omitted, land lines have not been established  
There may be private inholdings within the boundaries of the National or State reservations shown on this map  
Houses of worship, schools, and other labeled buildings verified 1988



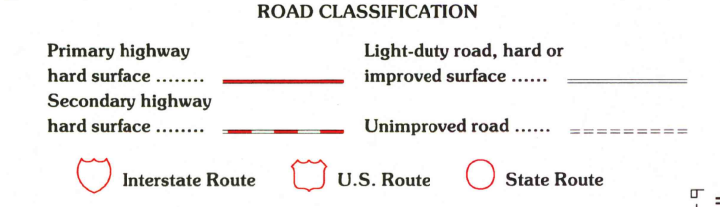
CONTOUR INTERVAL 20 FEET  
NATIONAL GEODETIC VERTICAL DATUM OF 1929  
TO CONVERT FROM FEET TO METERS, MULTIPLY BY 0.3048



QUADRANGLE LOCATION

1	2	3	1 Cimarron Peak
4	5	4 Hickman	2 West of Ventana
6	7	5 Window Mountain	3 Ventana
		6 West of Wapak Hotronk	4 Hickman
		7 Wapak Hotronk	5 Window Mountain
		8 Maish Vaya	6 West of Wapak Hotronk

ADJOINING 7.5' QUADRANGLE NAMES



VAYA CHIN, AZ  
1996

NIMA 3548 IV SE-SERIES V898

THIS MAP COMPLIES WITH NATIONAL MAP ACCURACY STANDARDS  
FOR SALE BY U.S. GEOLOGICAL SURVEY, P.O. BOX 25286, DENVER, COLORADO 80225  
A FOLDER DESCRIBING TOPOGRAPHIC MAPS AND SYMBOLS IS AVAILABLE ON REQUEST

RECEIVED  
MAR 31 2001  
HISTORICAL MAP ARCHIVES

