



## This is a detailed topographic map of a region in Arizona, centered around the Hassayampa River. The map features brown contour lines indicating elevation, with labels such as 1100, 1200, 1300, 1400, 1500, and 1600 feet. The Hassayampa River flows from the upper left towards the lower right. Other water features include Dogus Wash, Wagner Wash, and Jackrabbit Wash. Infrastructure shown includes a power line with a well, a light hall well, and several prospect locations marked with 'P' and 'Prospect'. The map is overlaid with a grid of red lines, with coordinates 112° 30' 30" W and 33° 37' 30" N at the top left. The bottom left corner shows a scale bar for 1250,000 feet. The map is titled 'Hassayampa River' in the center.




PROVISIONAL MAP  
Produced from original  
manuscript drawings. Infor-  
mation shown as of date of  
photography. 1

QUADRANGLE LOCATION				
1	2	3	1	Star Well
			2	Daggs Tank
4		5	3	White Tank Mountains
			4	Flatiron Mountain
			5	White Tank Mountains
6	7	8	6	Wintersburg
			7	Buckeye NW
			8	Valencia

ADJOINING 7.5' QUADRANGLE NAMES

ROAD LEGEND

Improved Road . . . . .   
 Unimproved Road . . . . .   
 Trail . . . . . 

 Interstate Route     U.S. Route     State Route

WAGNER WASH WELL, ARIZONA  
 PROVINCIAL EDITION 1988

USGS MAR. & HISTORICAL MAP  
AUG 24 1988  
REC'D FILE COPY