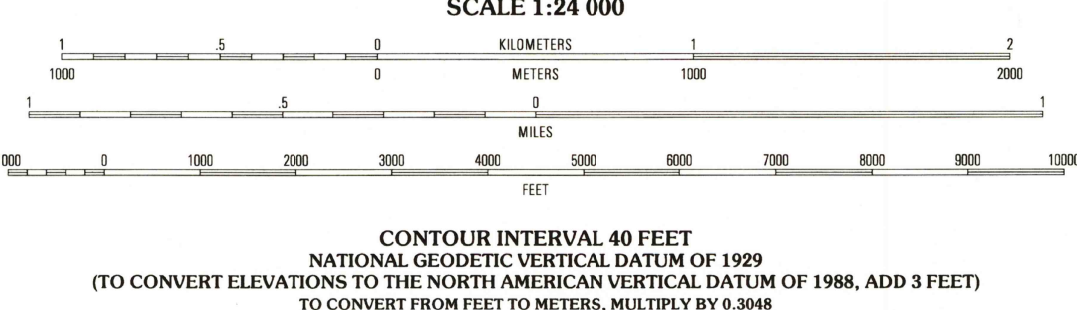
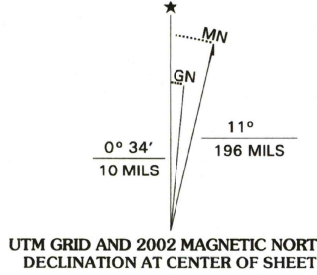



Produced by the United States Geological Survey
Topography compiled 1971. Planimetry derived from imagery taken 1996 and other sources. Public Land Survey System and survey control current as of 1972. Boundaries current as of 2001
North American Datum of 1983 (NAD 83). Projection and 1000-meter grid: Universal Transverse Mercator, zone 12
2 500-meter ticks: Arizona Coordinate System of 1983 (east zone)
North American Datum of 1927 (NAD 27) is shown by dashed corner ticks. The values of the shift between NAD 83 and NAD 27 for 7.5-minute intersections are obtainable from National Geodetic Survey NADCON software
There may be private inholdings within the boundaries of the National or State reservations shown on this map
Where omitted, land lines have not been established
Houses of worship, schools, and other labeled buildings verified 1972



QUADRANGLE LOCATION

1	2	3	1 Tripp Canyon
4	5	2 Shingle Mill Mountain	3 Thatcher
6	7	4 Blue Jay Peak	5 Mount Graham
	8	6 Sierra Bonita Ranch	7 Fort Grant
		8 Stockton Pass	



RECEIVED
OCT 31 2002
HISTORICAL MAP ARCHIVES

WEBB PEAK, AZ
1996
NIMA 4049 III NW-SERIES V898

