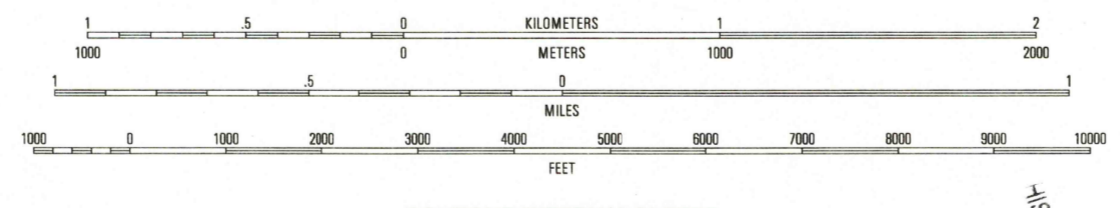



Produced by the United States Geological Survey
Topography compiled 1961. Planimetry derived from imagery taken 1946 and other sources. Public Land Survey System and survey control current as of 1988. Boundaries current as of 2001.
North American Datum of 1983 (NAD 83). Projection and 1 000-meter grid: Universal Transverse Mercator, zone 12 2 500-meter ticks: Arizona Coordinate System of 1983 (central zone).
North American Datum of 1927 (NAD 27) is shown by dashed corner ticks. The values of the shift between NAD 83 and NAD 27 for 7.5-minute intersections are obtainable from National Geodetic Survey NADCON software.
Where omitted, land lines have not been established. There may be private inholdings within the boundaries of the National or State reservations shown on this map.



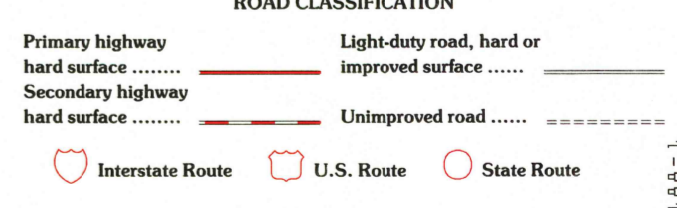
SCALE 1:24 000
CONTOUR INTERVAL 20 FEET
SUPPLEMENTARY CONTOUR INTERVAL 10 FEET
NATIONAL GEODETIC VERTICAL DATUM OF 1929
(TO CONVERT ELEVATIONS TO THE NORTH AMERICAN VERTICAL DATUM OF 1988, ADD 2 FEET)
TO CONVERT FROM FEET TO METERS, MULTIPLY BY 0.3048



QUADRANGLE LOCATION

1	2	3
4	5	6
7	8	

1 Moiyat
2 Kaka
3 Copperstone Hills
4 Chinle Peak
5 Ventana
6 Hickman
7 Vasa Chin
8 Window Mountain



RECEIVED
AUG 9 2003
U.S. GEOLOGICAL SURVEY

AUG 12 2003

WEST OF VENTANA, AZ
1996



THIS MAP COMPLIES WITH NATIONAL MAP ACCURACY STANDARDS
FOR SALE BY U.S. GEOLOGICAL SURVEY, P.O. BOX 25286, DENVER, COLORADO 80225
A FOLDER DESCRIBING TOPOGRAPHIC MAPS AND SYMBOLS IS AVAILABLE ON REQUEST

NIMA 3548 IV-N-SERIES V898

