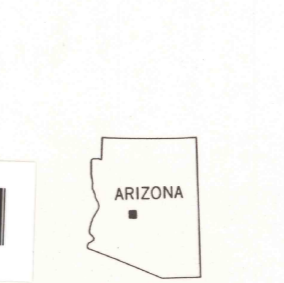
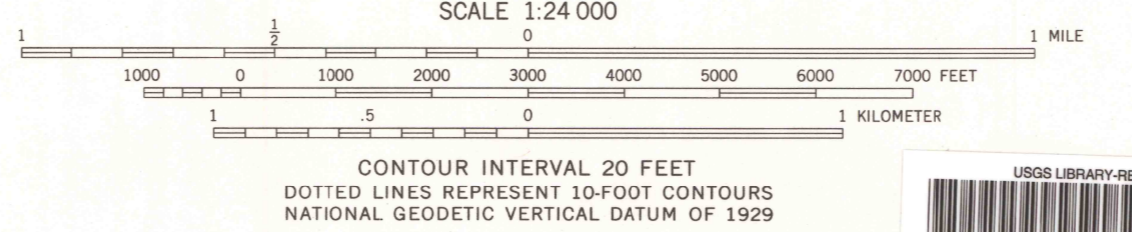
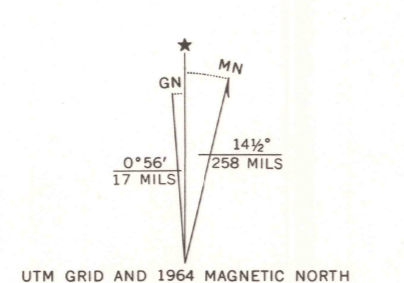


Produced by the United States Geological Survey  
Control by USGS and NOS/NOAA

Compiled from aerial photographs taken 1962. Field checked 1964  
North American Datum of 1927 (NAD 27). Projection and  
10 000-foot grid ticks: Arizona Coordinate System,  
central zone (Transverse Mercator)  
1000-meter Universal Transverse Mercator grid ticks, zone 12  
shown in blue  
The difference between NAD 27 and North American Datum of  
1983 (NAD 83) for 7.5 minute intersections is given in USGS  
Bulletin 1875. The NAD 83 is shown by dashed corner ticks




ROAD CLASSIFICATION	
Heavy-duty	Light-duty
Medium-duty	Unimproved dirt
U.S. Route	State Route



THIS MAP COMPLIES WITH NATIONAL MAP ACCURACY STANDARDS  
FOR SALE BY U.S. GEOLOGICAL SURVEY, DENVER, COLORADO 80225, OR RESTON, VIRGINIA 22092  
A FOLDER DESCRIBING TOPOGRAPHIC MAPS AND SYMBOLS IS AVAILABLE ON REQUEST

Map photoinspected 1978  
No major culture or drainage changes observed



WICKENBURG, ARIZ.  
33112-H6-TF-024  
1964  
PHOTOINSPECTED 1978  
DMA 3451 1 NW-SERIES V898