

Mapped, edited, and published by the Geological Survey

Control by USGS and USC&GS

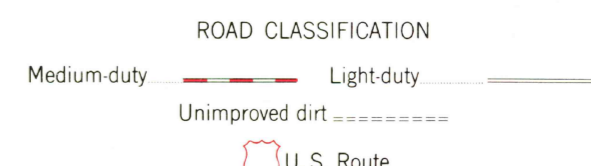
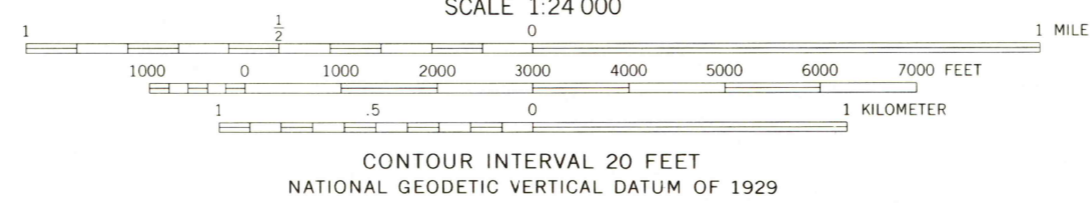
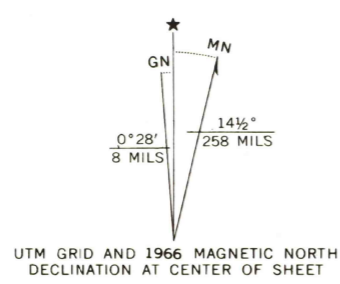
Topography by photogrammetric methods from aerial photographs taken 1964. Field checked 1966

Polycyclic projection. 1927 North American datum 10,000-foot grid based on Arizona coordinate system, central zone 1000-meter Universal Transverse Mercator grid ticks, zone 12, shown in blue

Fine red dashed lines indicate selected fence lines

Map photos inspected 1974

No major culture or drainage changes observed



USGS  
Historical File  
Topographic Division

JUL 26 1978

THIS MAP COMPLIES WITH NATIONAL MAP ACCURACY STANDARDS  
FOR SALE BY U. S. GEOLOGICAL SURVEY, DENVER, COLORADO 80225, OR RESTON, VIRGINIA 22092  
A FOLDER DESCRIBING TOPOGRAPHIC MAPS AND SYMBOLS IS AVAILABLE ON REQUEST

WING MOUNTAIN, ARIZ.  
N3515-W1145/7.5  
1966  
PHOTOS INSPECTED 1974  
AMS 3654 IV SE-SERIES V898

3950