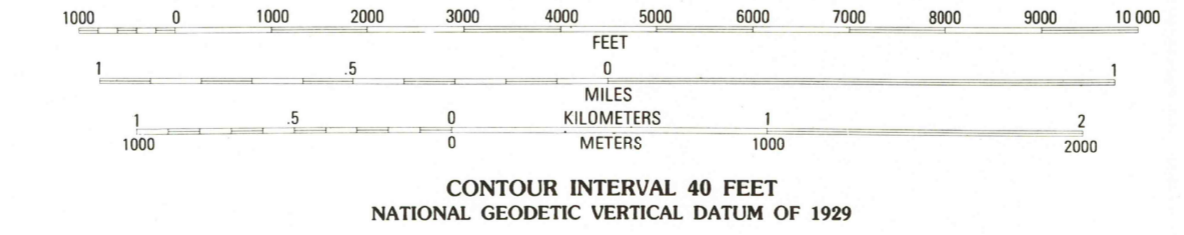
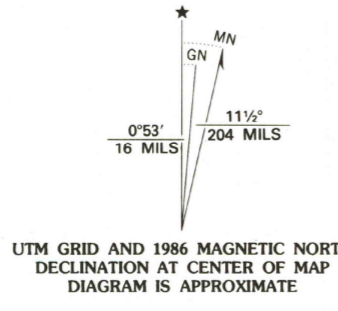





Produced by the United States Geological Survey
Control by USGS and NOS/NOAA
Compiled by photogrammetric methods from aerial photographs taken 1981. Field checked 1983. Map edited 1986
Projection and 10,000-foot grid ticks: Arizona coordinate system, east zone (transverse Mercator)
1000-meter Universal Transverse Mercator grid, zone 12 1927 North American Datum
To place on the predicted North American Datum 1983 move the projection lines 5 meters south and 58 meters east as shown by dashed corner ticks
Fine red dashed lines indicate selected fence and field lines generally visible on aerial photographs. This information is unchecked



ROAD CLASSIFICATION

Primary highway, hard surface	Light-duty road, hard or improved surface
Secondary highway, hard surface	Unimproved road
Interstate Route	U. S. Route
	State Route

THIS MAP COMPLIES WITH NATIONAL MAP ACCURACY STANDARDS
FOR SALE BY U. S. GEOLOGICAL SURVEY, DENVER, COLORADO 80225, OR RESTON, VIRGINIA 22092
A FOLDER DESCRIBING TOPOGRAPHIC MAPS AND SYMBOLS IS AVAILABLE ON REQUEST



YORK, ARIZ.
NW 4 YORK VALLEY 15' QUADRANGLE
32109-H2-TF-024
1986
DMA 4149 I NW-SERIES V988