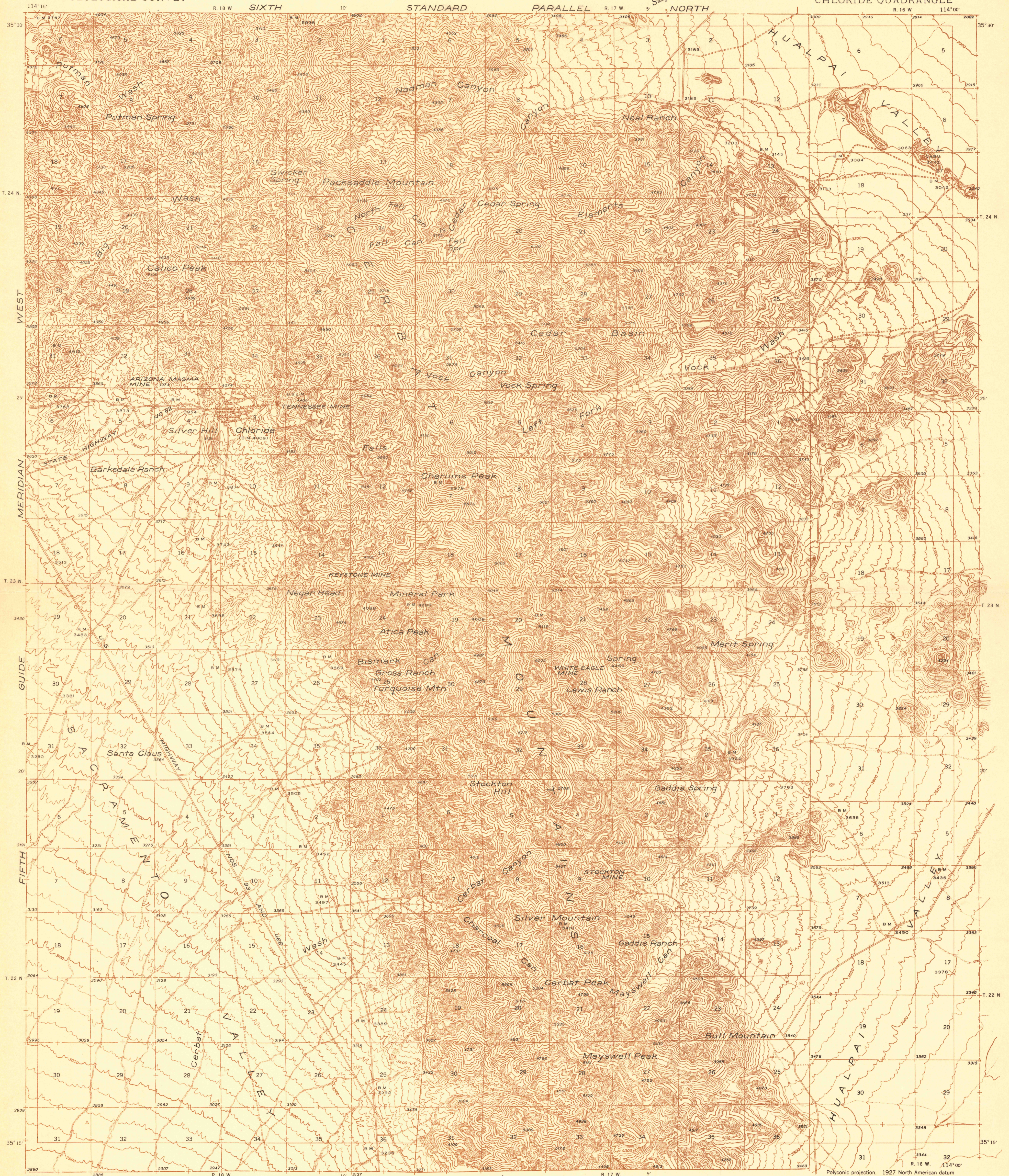
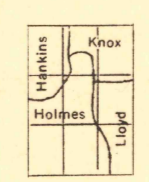

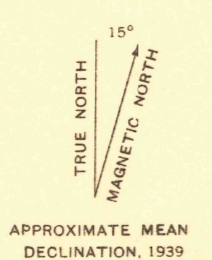


Unedited advance sheet
Subject to correction



Topography by J. M. Holmes, Lawrence Hankins,
Chester Lloyd, and William Knox
Surveyed in 1939



Polyconic projection. 1927 North American datum

D