


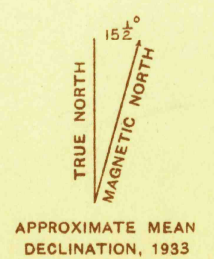
DEPARTMENT OF THE INTERIOR
U. S. GEOLOGICAL SURVEY

DOME ROCK MOUNTAINS
ARIZONA - CALIFORNIA
CUNNINGHAM MOUNTAIN QUADRANGLE

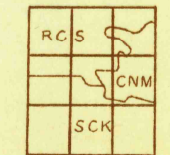
Advance sheet.
Subject to corrections.



H. H. Hodgeson, Division Engineer
Topography by R.C. Seitz, S.C. Kein and C.N. Mortenson
Control by U. S. Geological Survey and U. S. Coast and Geodetic Survey
Surveyed in 1933



Contour interval 25 feet
Datum is mean sea level



Polyconic projection. 1927 North American datum

USGS
Historical File
Topographic Division

DOME ROCK MOUNTAINS
CUNNINGHAM MOUNTAIN, ARIZ.-CALIF.