

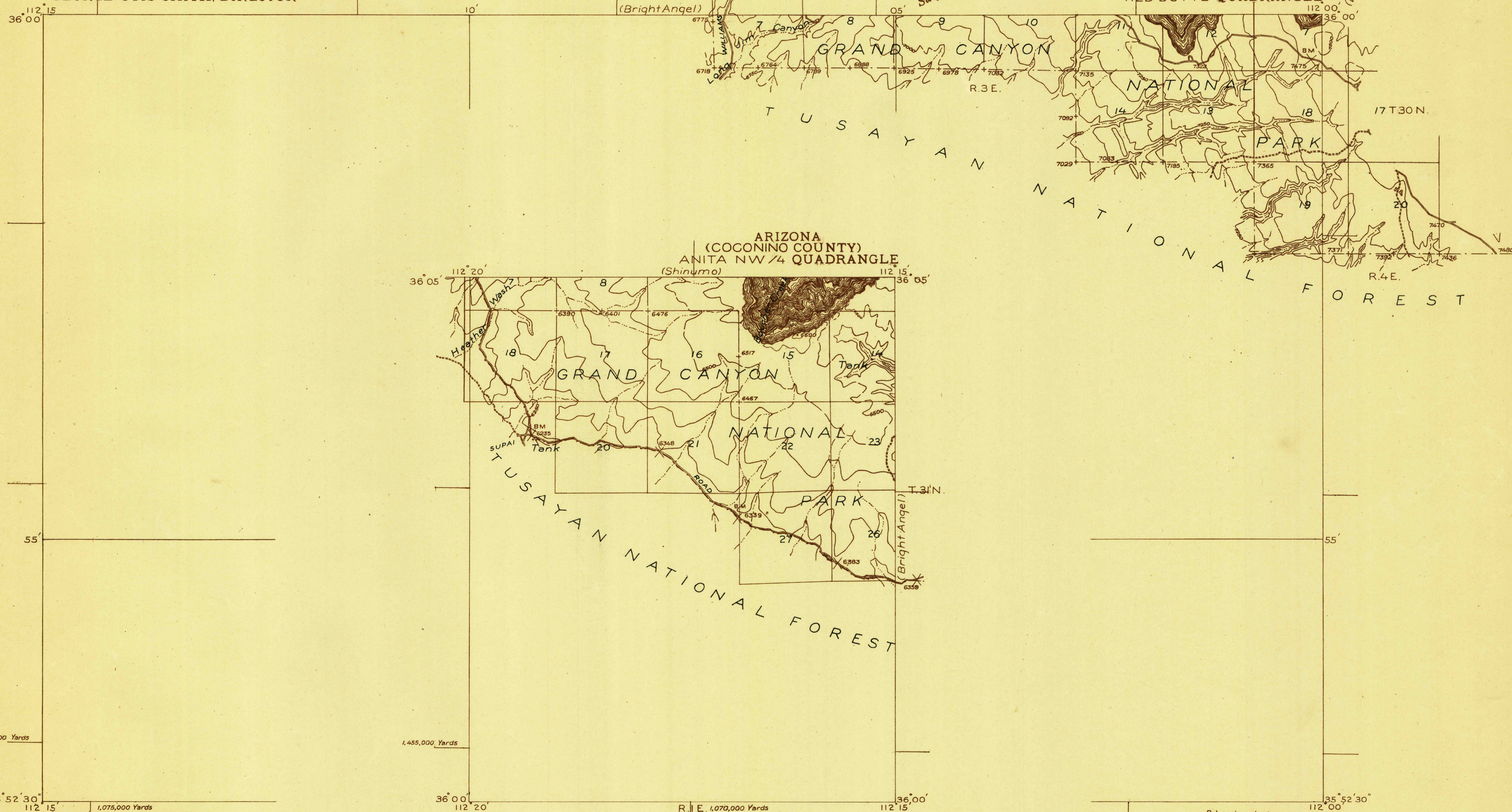
DEPARTMENT OF THE INTERIOR  
 JOHN BARTON PAYNE, SECRETARY  
 U. S. GEOLOGICAL SURVEY  
 GEORGE OTIS SMITH, DIRECTOR

**TOPOGRAPHY**  
 NATIONAL PARK SERVICE  
 STEPHEN T. MATHER, DIRECTOR

*Advance sheet.  
 Subject to correction.*

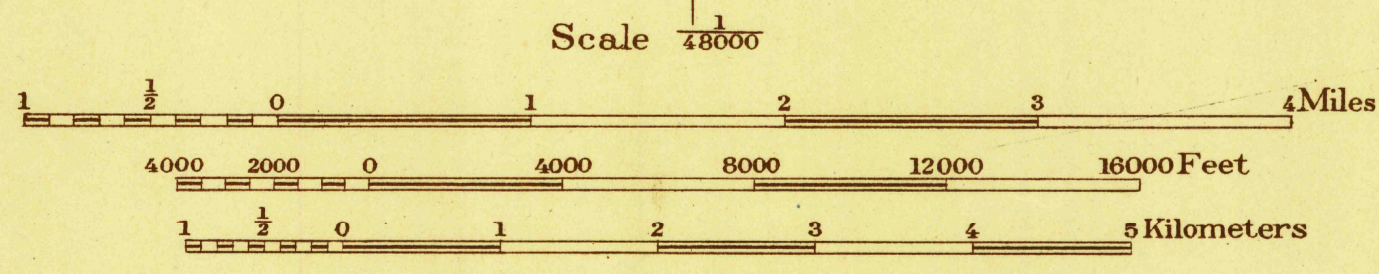
ARIZONA  
 (COCONINO COUNTY)  
 RED BUTTE QUADRANGLE

ARIZONA  
 (COCONINO COUNTY)  
 ANITA NW 1/4 QUADRANGLE



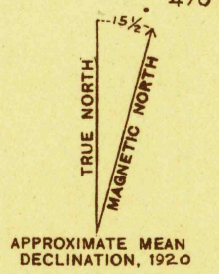
C. H. Birdseye, Chief Topographic Engineer  
 Geo. R. Davis, Topographic Engineer in charge  
 Topography by R. T. Evans  
 Control by J. T. Stewart and M. S. Bright  
 Surveyed in 1920

SURVEYED IN COOPERATION WITH THE NATIONAL PARK SERVICE



Contour interval 50 feet.  
 Datum is mean sea level.  
 Note: Readjustment indicates that elevations on this map should be decreased by 4 feet.

Polyconic projection,  
 To place on North American datum move projection lines 470 feet south and 280 feet west.



RED BUTTE  
 Edition of 1921

ARIZ