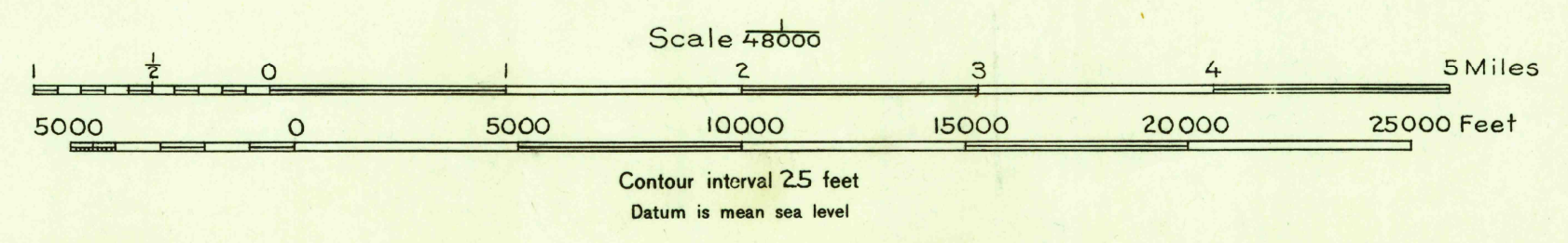
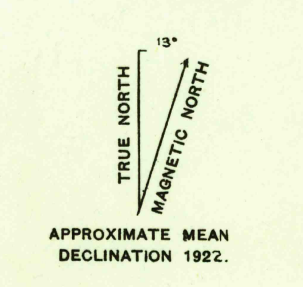


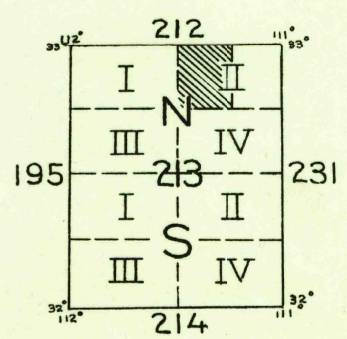


(Casa Grande No. 4)



Contour interval 25 feet
Datum is mean sea level

FILE COPY
MAP INFORMATION OFFICE



Polygonic projection, North American datum.
5000 yard grid based upon U. S. zone system, F

USGS
Historical File
Topographic Division

RED ROCK NO. 2, ARIZ.