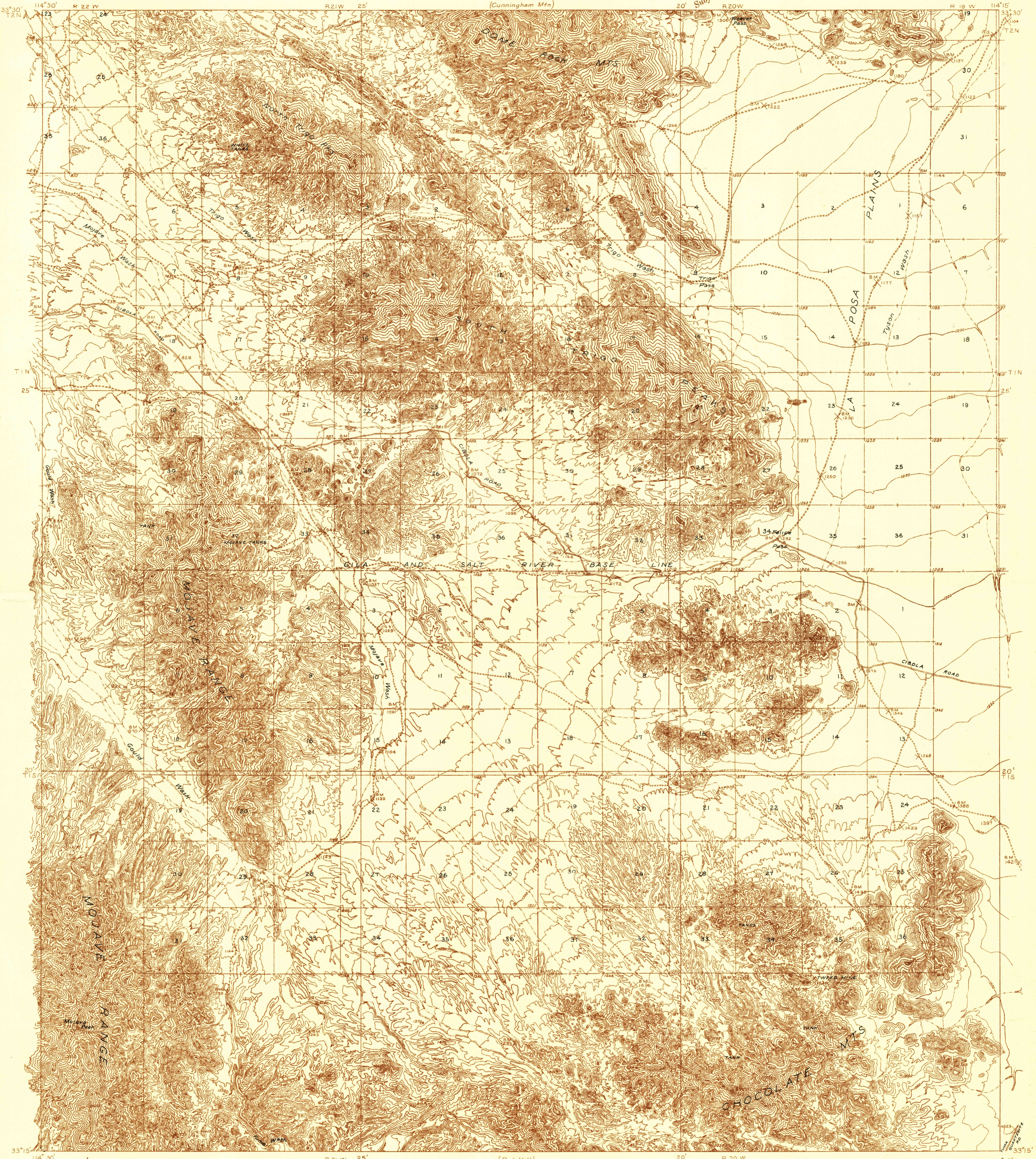


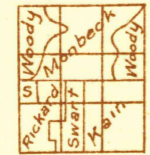
Advance sheet.
Subject to correction.

DEPARTMENT OF THE INTERIOR
U. S. GEOLOGICAL SURVEY

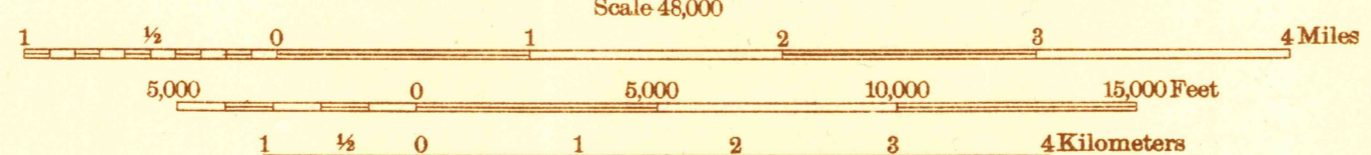
ARIZONA
(YUMA COUNTY)
TRIGO PEAKS QUADRANGLE



H. H. Hodgson, Division Engineer
Topography by R. R. Menbeck, E. S. Rickard,
S. C. Kain, F. H. Woody and J. A. Swart
Control by U. S. Geological Survey
Surveyed in 1933 and 1934



TRUE NORTH
MAGNETIC NORTH
APPROXIMATE MEAN
DECLINATION, 1934



Contour interval 25 feet
Datum is mean sea level

Polyconic projection. 1927 North American datum

USGS
Historical File
Topographic Division

TRIGO PEAKS, ARIZ.