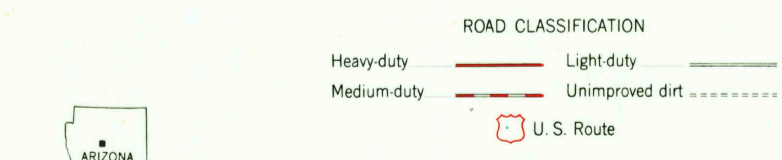
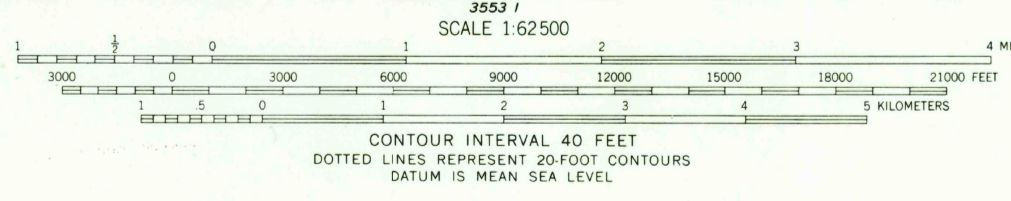
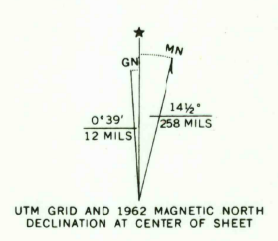




Maped, edited, and published by the Geological Survey in cooperation with Arizona Interstate Stream Commission Control by USGS and USC&GS
Topography by photogrammetric methods from aerial photographs taken 1958. Field checked 1962
Polyconic projection. 1927 North American datum 10,000-foot grid based on Arizona coordinate system, central zone 1000-meter Universal Transverse Mercator grid ticks, zone 12, shown in blue
Certain land lines are omitted because of insufficient data



THIS MAP COMPLIES WITH NATIONAL MAP ACCURACY STANDARDS
FOR SALE BY U.S. GEOLOGICAL SURVEY, DENVER, COLORADO 80225 OR WASHINGTON, D. C. 20242
A FOLDER DESCRIBING TOPOGRAPHIC MAPS AND SYMBOLS IS AVAILABLE ON REQUEST



BILL WILLIAMS MTN., ARIZ.
N3500-W1200/15
1962
AMS 3554 II-SERIES V798

4915
NOV 10 1971