

SPECIAL EDITION

1670:2500/49

232 S-1 W

ARIZONA CALABASAS QUADRANGLE

CORPS OF ENGINEERS, U. S. ARMY

TACTICAL MAP R.13.E.

55' R.14.E.

(Agua Caliente)

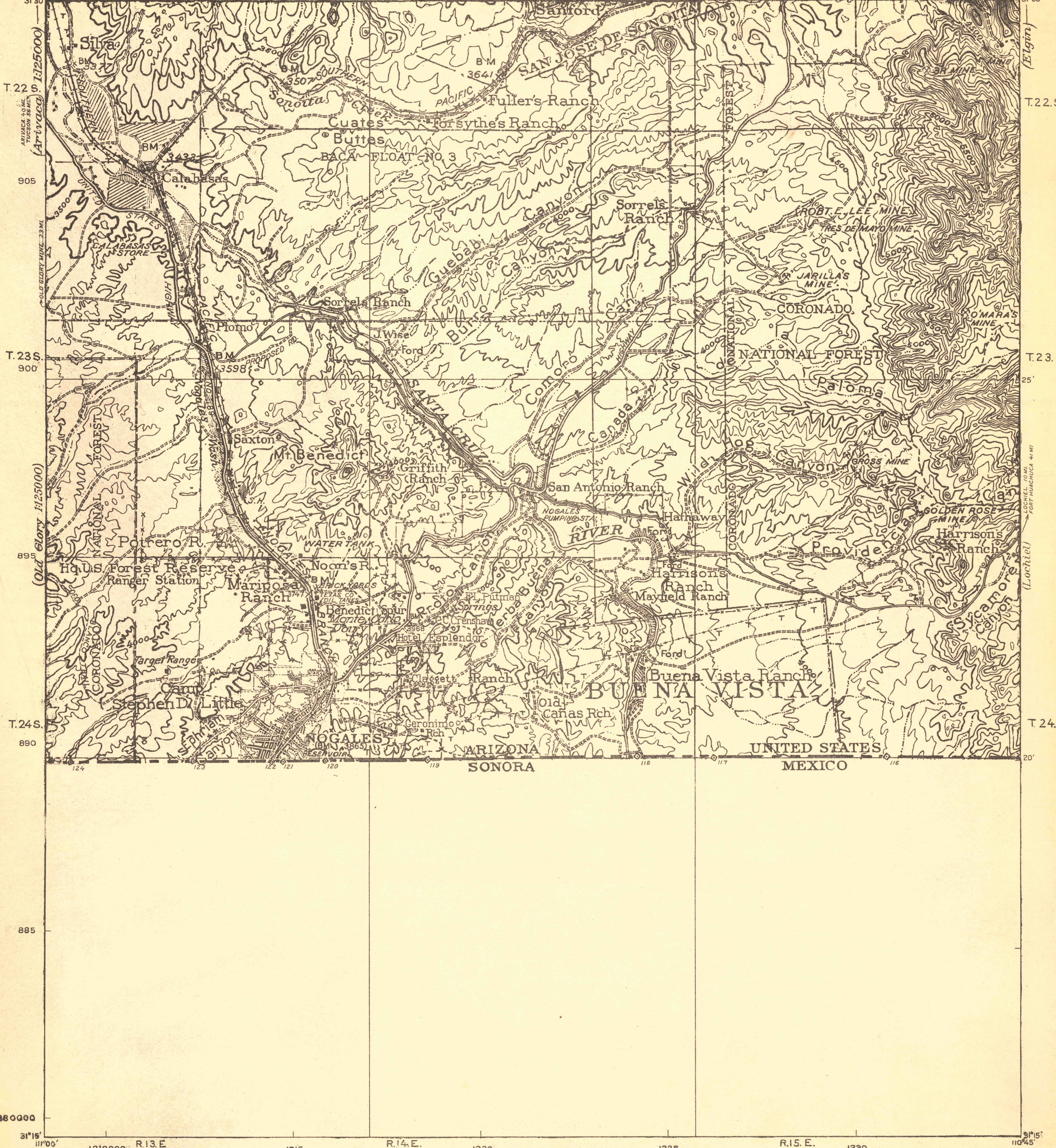
50'

R.15.E.

PATAGONIA 5 MI. ELGIN 25 MI.

GRID ZONE "F"

110°45' 31'30"



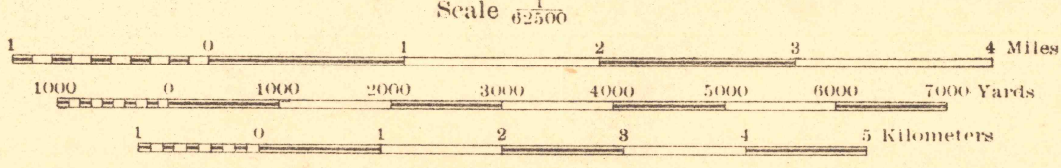
Base Map U. S. Geological Survey Engraving
Edgar Jadwin, Col., Corps of Engineers, Engineer.
W. N. Vance, Topographic Assistant, Acting Chief of Map Section
A. Drouet, Chief Draftsman
A. Rehberg Jr. and W. R. Wilson, Pvt. Ist. Cl., Draftsmen.

Originally revised under direction of Department
Engineer, Southern Department, 1916
Further revisions by reconnaissance methods under direction of Engineer,
Eighth Corps Area, by Capt. P. E. Bernel, C of E., 1922

Polyconic Projection North American Datum

NOTE: Office revision February, 1932.

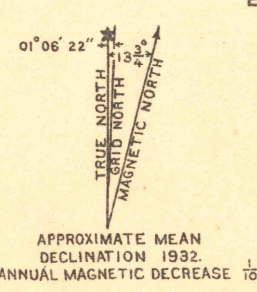
FILE COPY
Map Information Office



Contour Interval 100 feet
Datum is mean sea level

FIVE THOUSAND YARD GRID COMPUTED FROM "GRID SYSTEM FOR PROGRESSIVE MAPS
IN THE U.S. ZONE F U.S.C.&G.S. SPECIAL PUBLICATION NO. 59
(THE LAST THREE DIGITS OF THE GRID NUMBERS ARE OMITTED)

NOTE: USERS OF THIS MAP ARE REQUESTED TO MARK HEREON CORRECTIONS AND ADDITIONS WHICH COME
TO THEIR ATTENTION AND MAIL DIRECT TO "ENGINEER, EIGHTH CORPS AREA, FT. SAM HOUSTON, TEX."



EIGHTH CORPS AREA ENGINEER REPRODUCTION PLANT 1933.

Grid coordinate table with values for Easting and Northing.

112°	07	17	27	37	47	57	67	77	87	108°
08	08	18	28	38	48	58	68	78	88	109
09	09	19	29	39	49	59	69	79	89	110
10	10	20	30	40	50	60	70	80	90	111
11	11	21	31	41	51	61	71	81	91	112
12	12	22	32	42	52	62	72	82	92	113
13	13	23	33	43	53	63	73	83	93	114
14	14	24	34	44	54	64	74	84	94	115
15	15	25	35	45	55	65	75	85	95	116
16	16	26	36	46	56	66	76	86	96	117
17	17	27	37	47	57	67	77	87	97	118
18	18	28	38	48	58	68	78	88	98	119
19	19	29	39	49	59	69	79	89	99	120
20	20	30	40	50	60	70	80	90	100	121
21	21	31	41	51	61	71	81	91	101	122
22	22	32	42	52	62	72	82	92	102	123
23	23	33	43	53	63	73	83	93	103	124
24	24	34	44	54	64	74	84	94	104	125
25	25	35	45	55	65	75	85	95	105	126
26	26	36	46	56	66	76	86	96	106	127
27	27	37	47	57	67	77	87	97	107	128
28	28	38	48	58	68	78	88	98	108	129
29	29	39	49	59	69	79	89	99	109	130
30	30	40	50	60	70	80	90	100	110	131
31	31	41	51	61	71	81	91	101	111	132
32	32	42	52	62	72	82	92	102	112	133

Enlarged by photography from 30 minute quadrangle
on Polyconic Projection, North American Datum, placing the
medial meridian on the right edge of this sheet.

CALABASAS, ARIZONA.