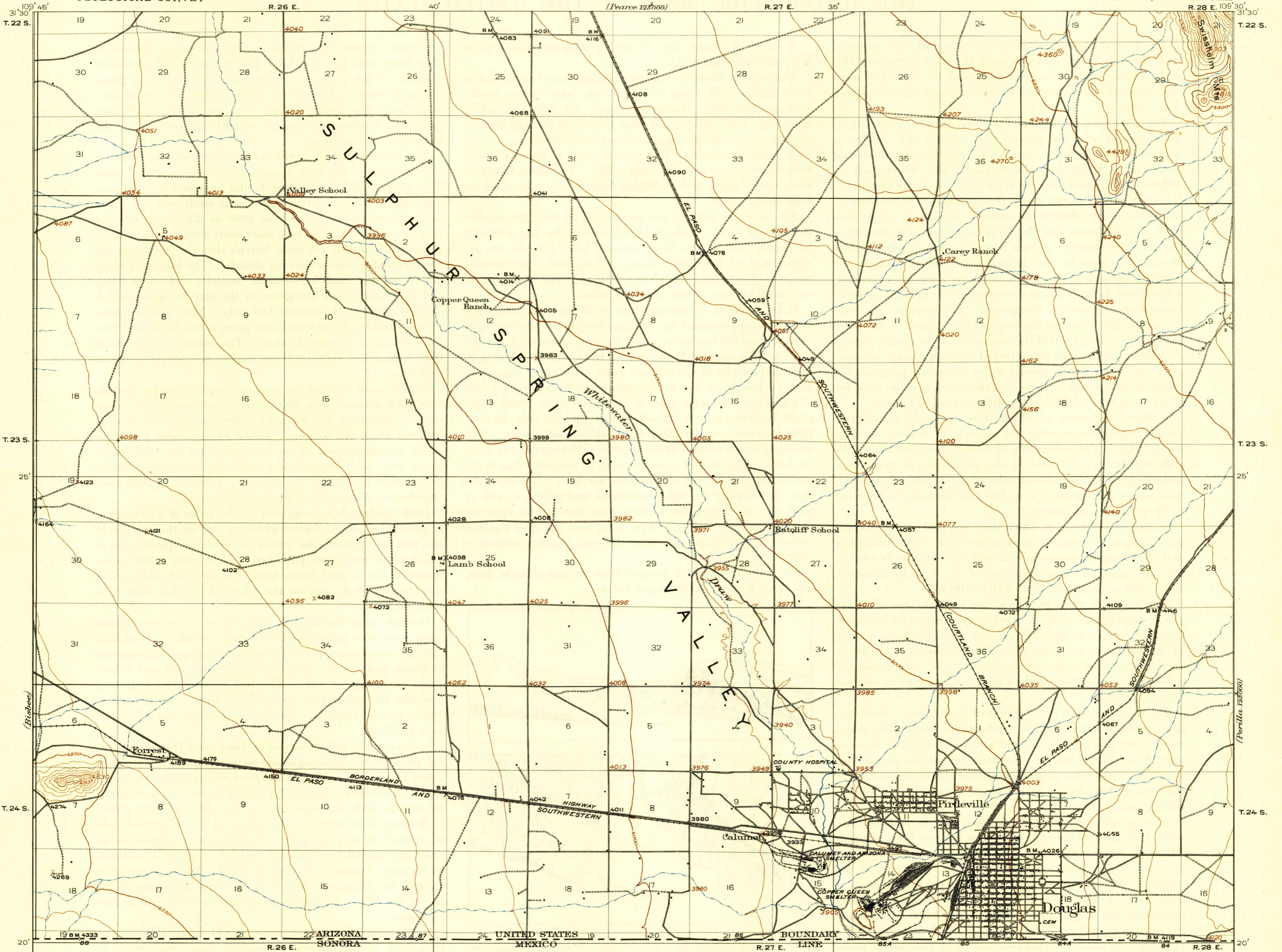



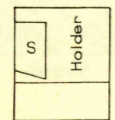
U.S.G.S. FILE COPY Inspector and Editing.

UNITED STATES DEPARTMENT OF THE INTERIOR GEOLOGICAL SURVEY

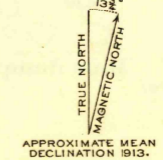
ARIZONA (COCHISE COUNTY) DOUGLAS QUADRANGLE



R.B. Marshall, Chief Geographer.  
Geo. R. Davis, Geographer in charge.  
Topography by C.C. Helder and C. Schum.  
Control by International Boundary Survey, T.M. Bannon,  
and C. Schum.  
Surveyed in 1913.



Contour interval 20 feet  
Datum is mean sea level



Edition of Oct. 1914 reprinted 1946  
Polyconic projection.

U.S.G.S. FILE COPY Inspector and Editing.

USGS Historical File Topographic Division

ARIZ DOUGLAS N3115-W10930/15

JUN 27 1946 2145