

U.S. G. S.  
FILE COPY  
Ed. Div. Topographic Maps.


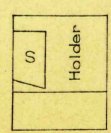
GREEN TINT INDICATES SCATTERING BRUSH

USGS Library  
Reston, VA.  
Topo Archive

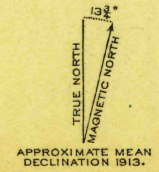
FILE COPY  
Ed. Div. Topographic Maps.

FILE COPY  
Ed. Div. Topographic Maps.

ENGRAVED JUNE 1914 BY U.S.G.S.  
R.B. Marshall, Chief Geographer.  
Geo. R. Davis, Geographer in charge.  
Topography by C.C. Holder and C. Schnurr.  
Control by International Boundary Survey, T.M. Bannon,  
and C. Schnurr.  
Surveyed in 1913.



USGS  
Historical File  
Topographic Division



Edition of Oct. 1914.

DEC. 31, 1914. 3,593 copies.  
DOUGLAS