

SPECIAL EDITION
1670:4550/99

ARIZONA
DOUGLAS QUADRANGLE
GRID ZONE F

CORPS OF ENGINEERS U.S. ARMY
TACTICAL MAP



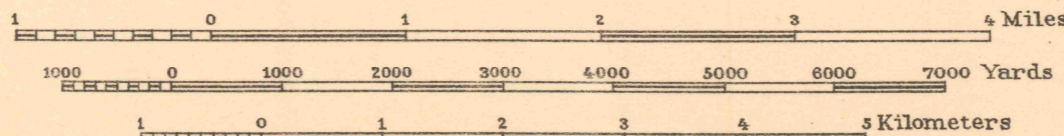
Base Map U.S. Geological Survey Engraving

Originally revised under direction of Department
Engineer, Southern Department, 1914-15.
Revised by reconnaissance methods by P.E. Berneil, Capt., C.E., 1922.
Further revision under direction of Engineer 8th. C.A., 1932.

W. B. Ladue, Colonel, C.E., Engineer Eighth Corps Area.
Clay Anderson, Captain, C.E., Chief of Map Section.
A. Drouet, Chief Draftsman.
J.L. Barr, S. Sgt. Enl. Det., Office, Engr. 8th. C.A., Draftsman.
Drawn 1932.

Polyconic Projection, North American Datum.

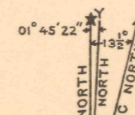
Scale 1/62500



Contour interval 50 feet
Datum is mean sea level


FIVE THOUSAND YARD GRID COMPUTED FROM GRID SYSTEM FOR PROGRESSIVE MAPS
IN THE U.S. ZONE F U.S.C. & G.S. SPECIAL PUBLICATION NO. 59
(THE LAST THREE DIGITS OF THE GRID NUMBERS ARE OMITTED)

NOTE: USERS OF THIS MAP ARE REQUESTED TO MARK HEREON CORRECTIONS AND ADDITIONS WHICH COME
TO THEIR ATTENTION AND MAIL DIRECT TO ENGINEER EIGHTH CORPS AREA, FT. SAM HOUSTON, TEX.



Grid coordinate table with values for Easting and Northing.

108°	1671	109°					
07	17	27	37	47	57	67	77
08	27	37	47	57	67	77	87
09	37	47	57	67	77	87	97
10	47	57	67	77	87	97	07
11	57	67	77	87	97	07	17
12	67	77	87	97	07	17	27
13	77	87	97	07	17	27	37
14	87	97	07	17	27	37	47
15	97	07	17	27	37	47	57
16	07	17	27	37	47	57	67
17	17	27	37	47	57	67	77
18	27	37	47	57	67	77	87
19	37	47	57	67	77	87	97
20	47	57	67	77	87	97	07
21	57	67	77	87	97	07	17
22	67	77	87	97	07	17	27
23	77	87	97	07	17	27	37
24	87	97	07	17	27	37	47
25	97	07	17	27	37	47	57
26	07	17	27	37	47	57	67
27	17	27	37	47	57	67	77
28	27	37	47	57	67	77	87
29	37	47	57	67	77	87	97
30	47	57	67	77	87	97	07
31	57	67	77	87	97	07	17
32	67	77	87	97	07	17	27



DOUGLAS, ARIZONA.