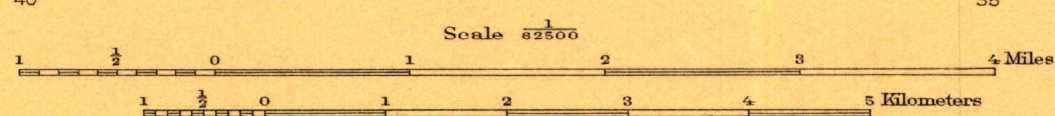
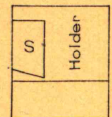
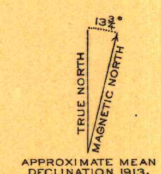


ENGRAVED JUNE 1914 BY U.S.G.S.
R.B. Marshall, Chief Geographer.
Geo. R. Davis, Geographer in charge.
Topography by C.C. Holder and C. Schurm.
Control by International Boundary Survey, T.M. Bannon,
and C. Schurm.
Surveyed in 1913.



Contour interval 50 feet.
Datum is mean sea level.



Edition of Oct. 1914