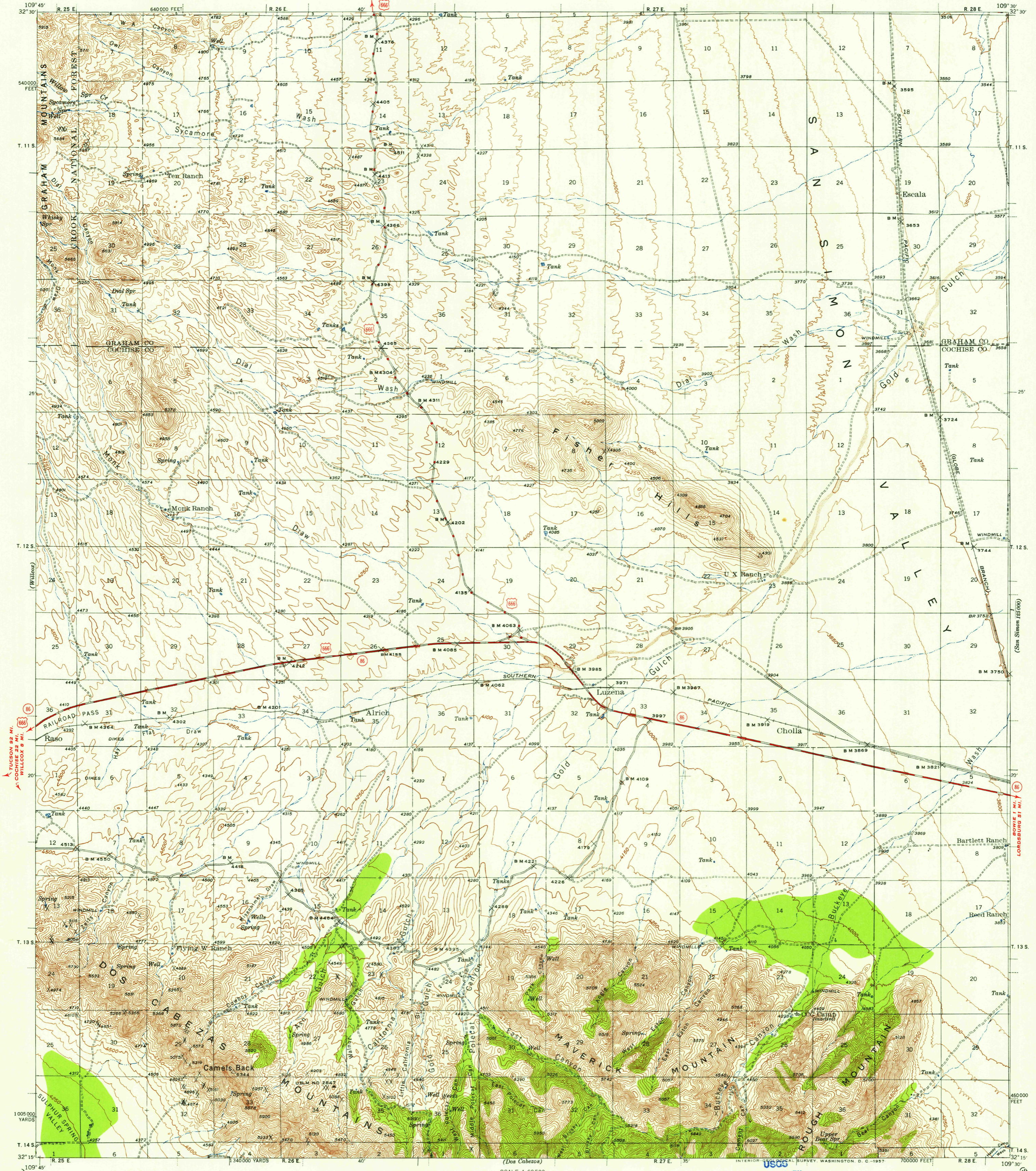
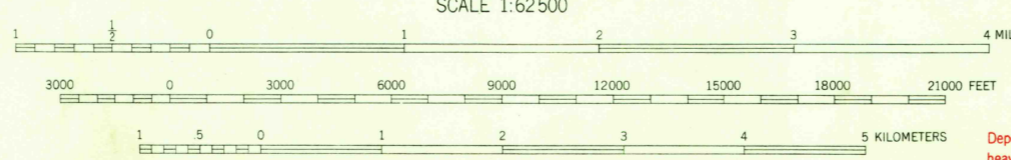
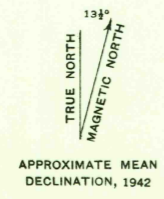


SAFFORD (JUNC. U. S. NO. 70) 25 MI.
ARTESIA 14 MI.



Topography by G. K. Jensen, S. M. Borrell,
C. C. Cooper, and U. S. Forest Service
Surveyed in 1937, 1941, and 1942



Contour interval 50 feet
Datum is mean sea level

Historical File
Topographic Division

ROAD CLASSIFICATION

Dependable hard-surface	Loose-surface, graded	U. S. Route 15
heavy-duty road	Unsurfaced, graded	FISHER HILLS, ARIZ.
Secondary hard-surface	dry weather roads	Edition of 1944
all-weather road	Dirt road	N3215-10930/15
More than two lanes indicated along road with tick at point of change	State Route 26	
	3-LANE 1-LANE	

Polyconic projection. 1927 North American datum
5000 yard grid based on U. S. zone system, F
10000 foot grid based on Arizona (East)
rectangular coordinate system

Name change
LUZENA
JUN 7-57
1155