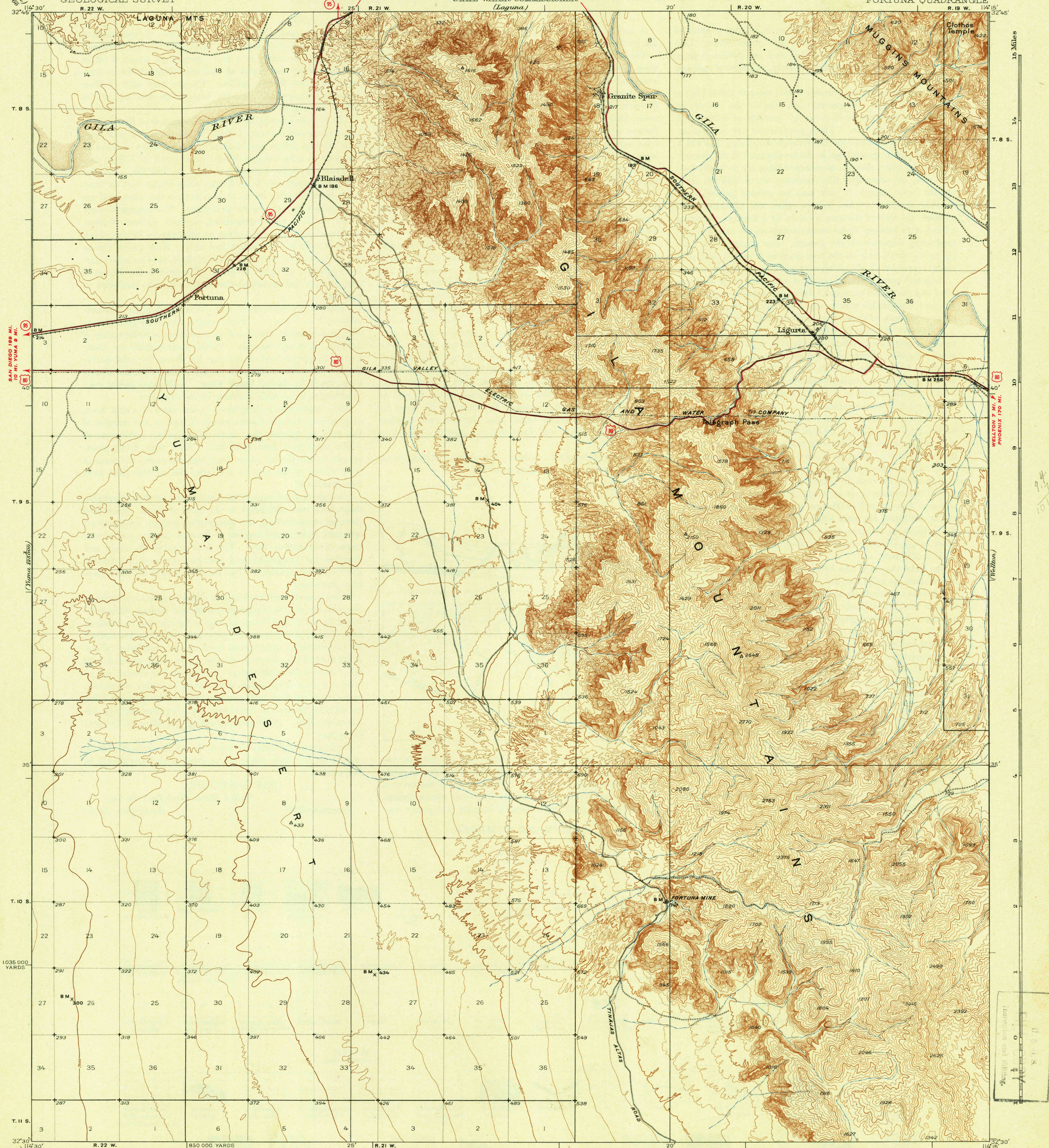


FILE COPY
Inspection and Mailing.




SAN DIEGO 188 MI.
10 MI. YUMA 9 MI.

WELLTON 7 MI.
ARGENTA 170 MI.

Topography by G.R.Davis, C.W.H.Nessler, and L.O.NeWSome
Surveyed in 1902-1903 and 1925-1926

TRUE NORTH
MAGNETIC NORTH
APPROXIMATE MEAN
DECLINATION, 1926




Contour interval 25 and 100 feet
changing on the 1000 foot contour
Datum is mean sea level

ROUTES USUALLY TRAVELED
HARD IMPERVIOUS SURFACES
OTHER SURFACE IMPROVEMENTS
U. S. ROUTE 1943 STATE ROUTE

USCS
Historical File
Topographic Division

Polyconic projection, North American datum
5000 yard grid based upon U.S. zone system, F

FORTUNA, ARIZ.
Edition of 1929
reprinted 1943
N3230-W11415/15



2025