

WOODSEY PEAK

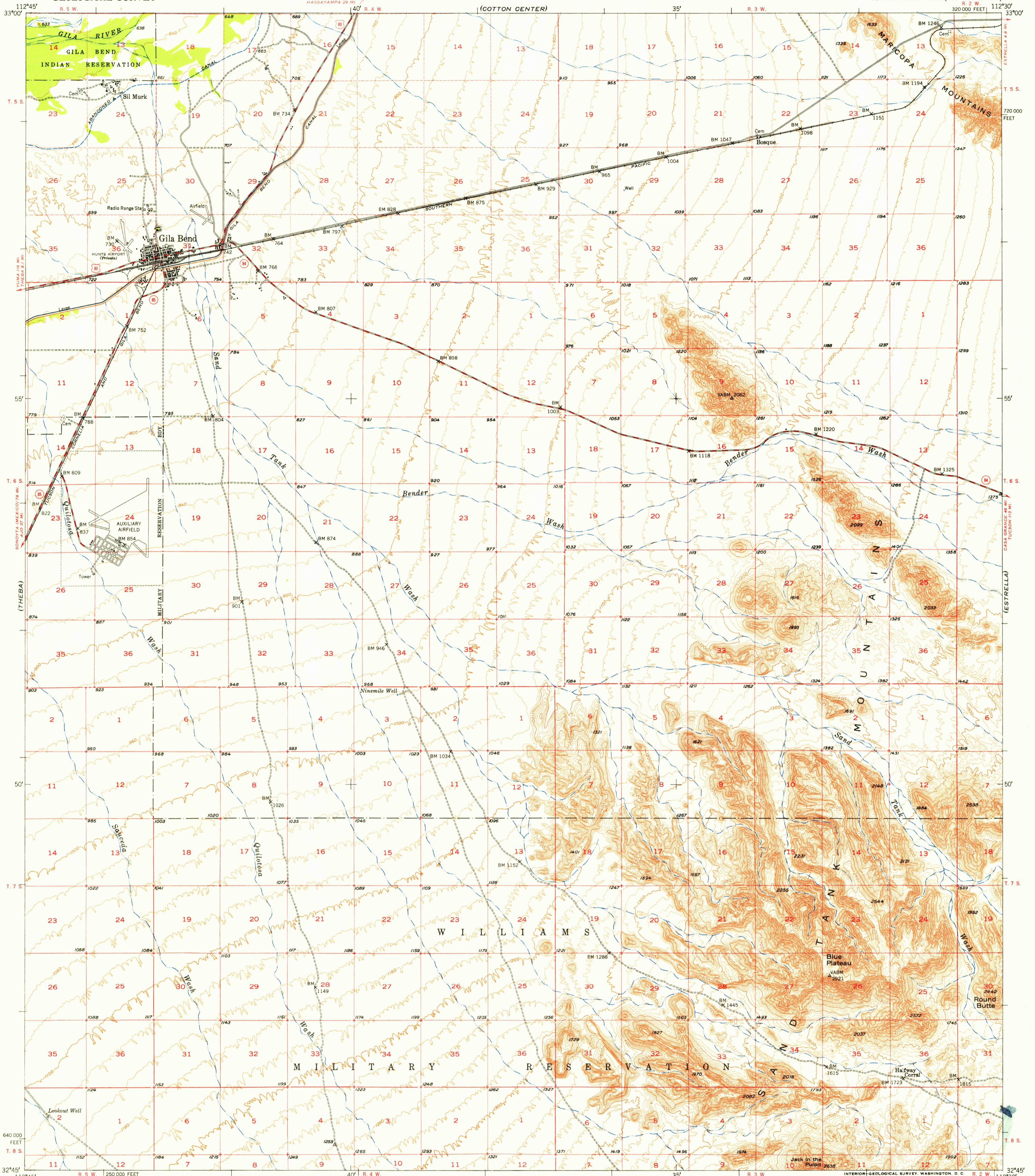
U.S.G.S.

FILE COPY
TOPOGRAPHIC DIVISION

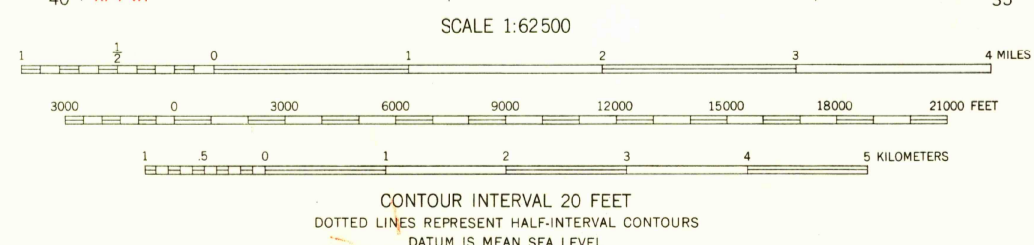
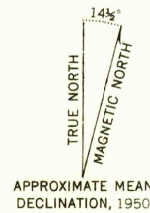
GILA BEND QUADRANGLE
ARIZONA-MARICOPA CO.
15 MINUTE SERIES (TOPOGRAPHIC)

(MOBILE)

UNITED STATES
DEPARTMENT OF THE INTERIOR
GEOLOGICAL SURVEY



Mapped, edited, and published by the Geological Survey
Control by USGS and USC&GS
Topography from aerial photographs by multiplex methods
and plane-table surveys 1950. Aerial photographs taken 1948.
Polyconic projection. 1927 North American datum
10,000-foot grid based on Arizona coordinate system,
central zone
Dashed land lines indicate approximate location



THIS MAP COMPLIES WITH NATIONAL MAP ACCURACY STANDARDS
FOR SALE BY U. S. GEOLOGICAL SURVEY, FEDERAL CENTER, DENVER, COLORADO OR WASHINGTON 25, D. C.
A FOLDER DESCRIBING TOPOGRAPHIC MAPS AND SYMBOLS IS AVAILABLE ON REQUEST

USGS
Historical File
Topographic Division

ROAD CLASSIFICATION	
Heavy-duty	Light-duty
Medium-duty	Unimproved dirt
U. S. Route	State Route

U.S.G.S.
FILE COPY
TOPOGRAPHIC DIVISION

GILA BEND, ARIZ.
N3245-W11230/15

EDITION OF 1951

DEC 20 1955

5740