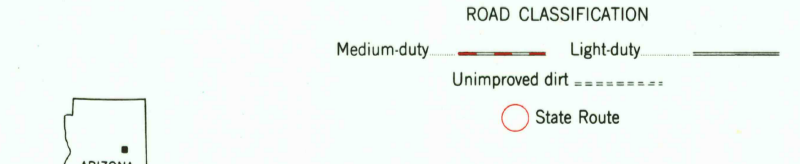
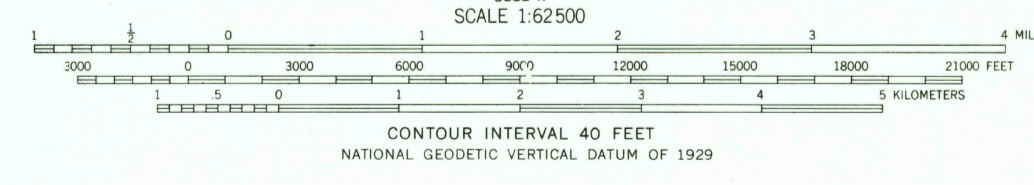
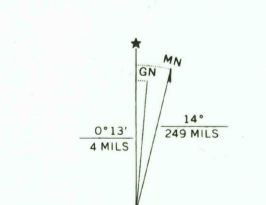


Mapped, edited, and published by the Geological Survey in cooperation with the U. S. Forest Service Control by USGS, USC&GS, and U.S. Forest Service Topography by photogrammetric methods from aerial photographs taken 1960. Field checked 1961 Polyconic projection. 1927 North American datum 10,000-foot grid based on Arizona coordinate system, east zone 1000-meter Universal Transverse Mercator grid ticks, zone 12, shown in blue To place on the predicted North American Datum 1983 move the projection lines 1 meter south and 62 meters east There may be private inholdings within the boundaries of the National or State reservations shown on this map Where omitted, land lines have not been established



HEBER, ARIZ.
N3415-W11030/15
1961
DMA 3852 I-SERIES V798

JUL 7 1982
2700