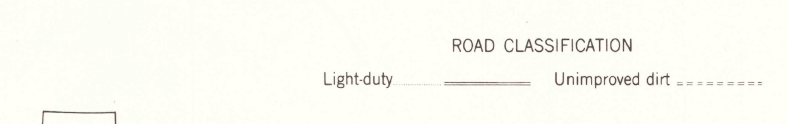
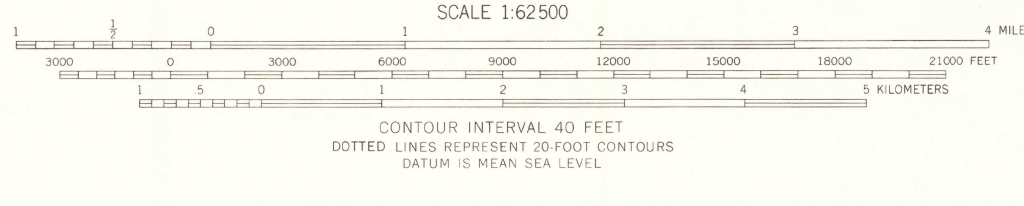
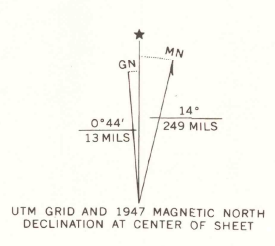


Mapped, edited, and published by the Geological Survey
Control by USGS and USC&GS
Topography from aerial photographs by photogrammetric methods
Aerial photographs taken 1949. Field check 1958
Polyconic projection. 1927 North American datum
10,000-foot grid based on Arizona coordinate system, central zone
100-meter Universal Transverse Mercator grid ticks,
zone 12, shown in blue
Land lines unsurveyed in T. 10 and 11 S.-R. 1 and 2 W.,
T. 10 S.-R. 1 E., and parts of T. 9 S.-R. 1 E.
Unchecked elevations are shown in brown



KAKA, ARIZ.
N3230-W11215/15

THIS MAP COMPLIES WITH NATIONAL MAP ACCURACY STANDARDS
FOR SALE BY U. S. GEOLOGICAL SURVEY, DENVER, COLORADO 80225 OR WASHINGTON, D. C. 20242
A FOLDER DESCRIBING TOPOGRAPHIC MAPS AND SYMBOLS IS AVAILABLE ON REQUEST

1958
AMS 3549 III-SERIES V798

RETURN TO:
USGS AND HISTORICAL MAP ARCHIVES