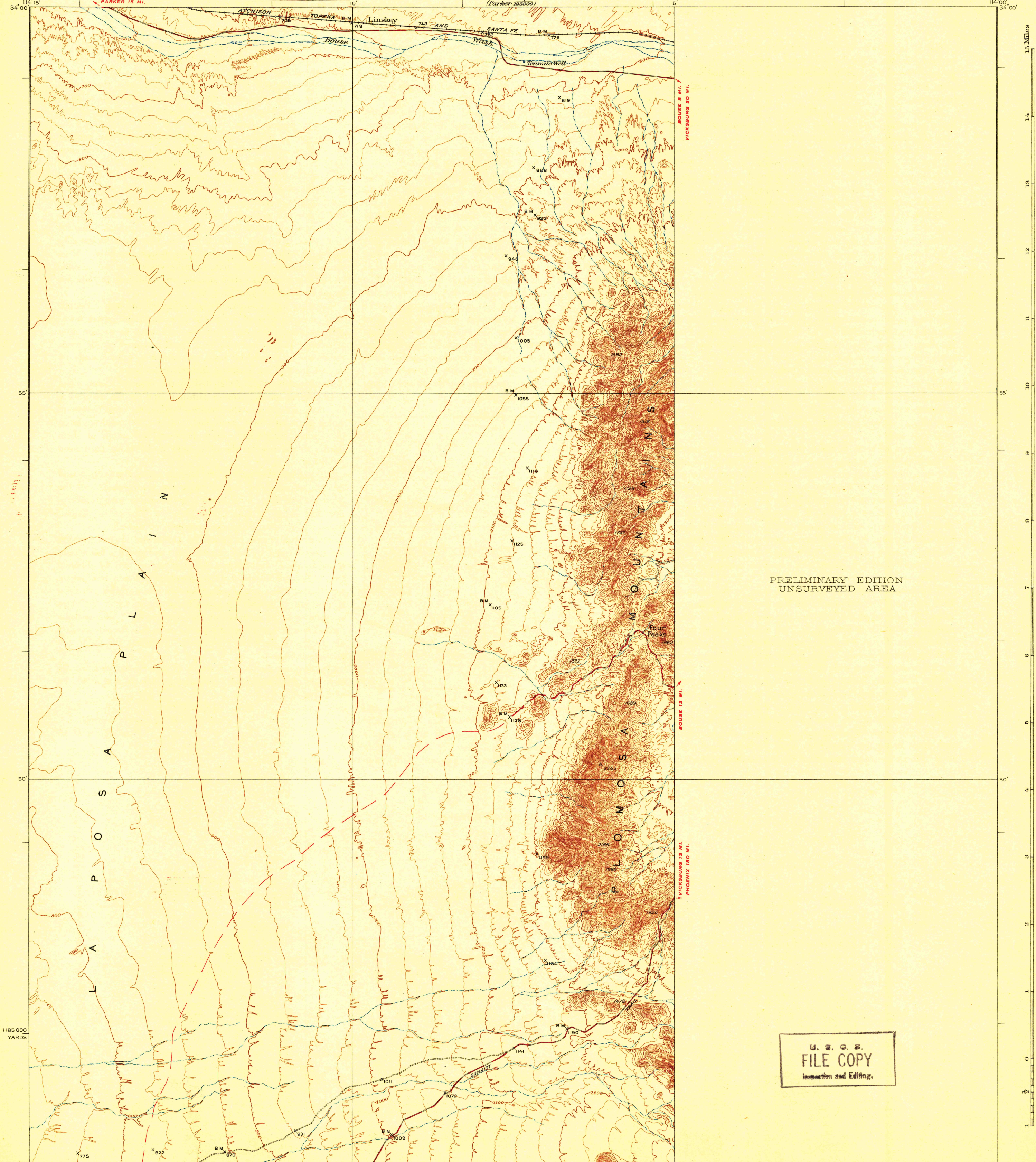


U. S. G. S.
FILE COPY
Inspection and Editing.

STATE OF ARIZONA
GEO. W. P. HUNT, GOVERNOR
FRANK P. TROTT, STATE WATER COMMISSIONER

ARIZONA
(YUMA COUNTY)
LINSKEY QUADRANGLE

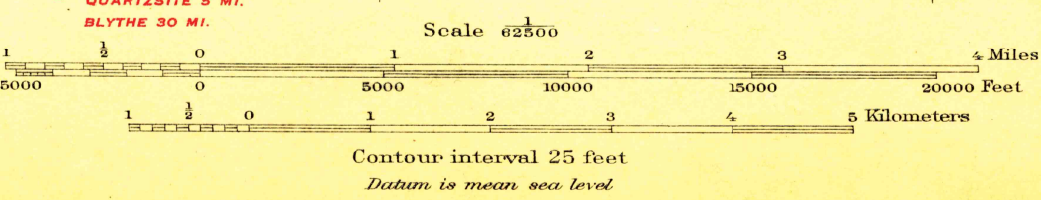
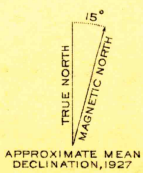
DEPARTMENT OF THE INTERIOR
U.S. GEOLOGICAL SURVEY



PRELIMINARY EDITION
UNSURVEYED AREA

U. S. G. S.
FILE COPY
Inspection and Editing.

Topography by C.W.H. Nessler
Control by U.S. Geological Survey
Surveyed in 1927



USGS
Historical File
Topographic Division

Polyconic projection, North American datum
5000 yard grid based upon U.S. zone system, F

HARD IMPERVIOUSLY SURFACED ROADS
OTHER MAIN TRAVELED ROADS
1930

JUL 17 1930 (1900)

LINSKEY, ARIZ.
Edition of 1930

1900