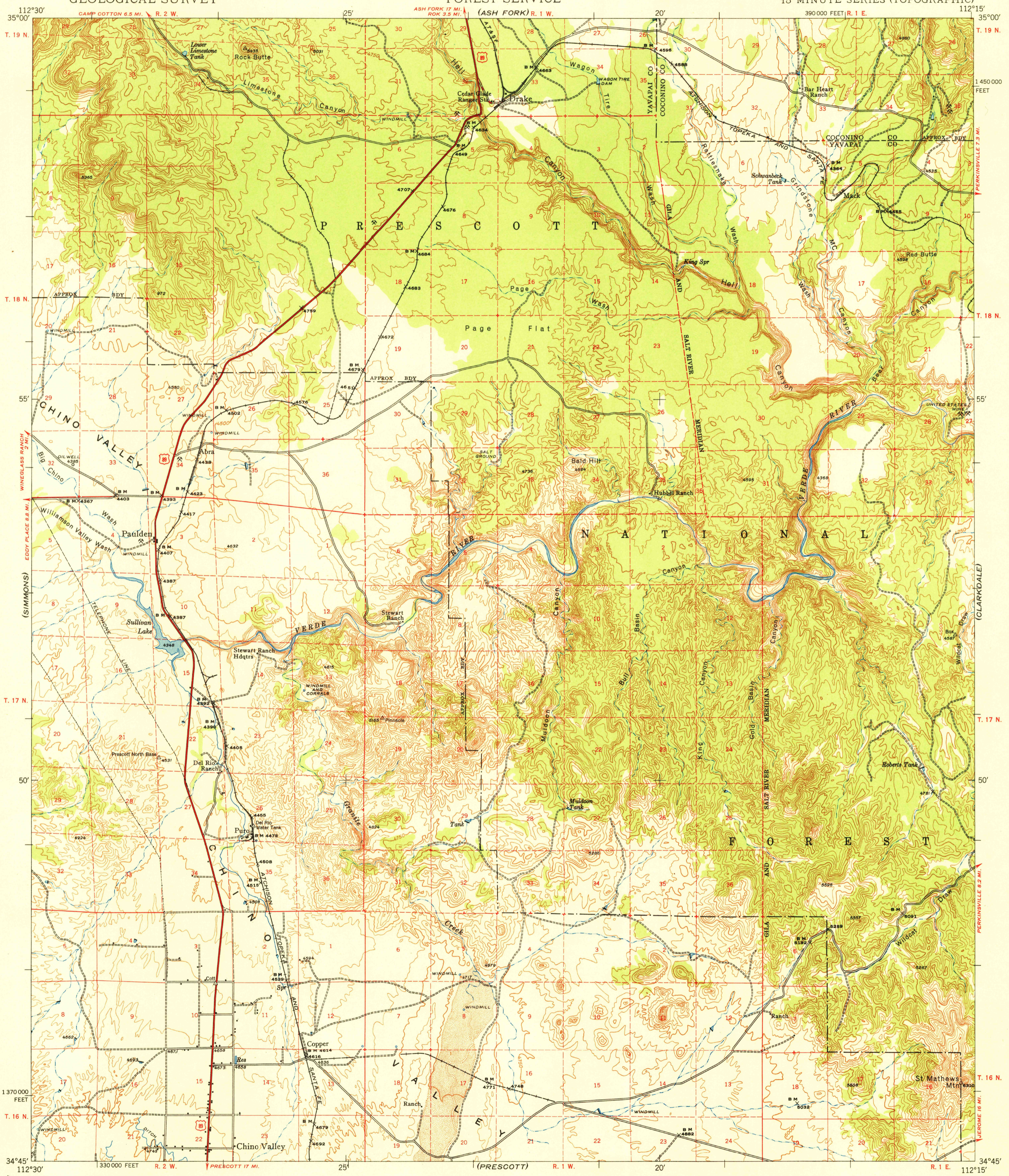


U. S. G. S.
FILE COPY
 Inspection and Editing.


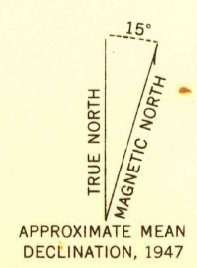
UNITED STATES
 DEPARTMENT OF THE INTERIOR
 GEOLOGICAL SURVEY

UNITED STATES
 DEPARTMENT OF AGRICULTURE
 FOREST SERVICE

PAULDEN QUADRANGLE
 ARIZONA
 15 MINUTE SERIES (TOPOGRAPHIC)



Mapped by the U.S. Forest Service
 Edited and published by the Geological Survey
 Control by USFS, USC&GS and GS
 Topography from aerial photographs by KEK plotter
 Aerial photographs taken 1946. Field check 1947
 Polyconic projection. 1927 North American datum
 10,000-foot grid based on Arizona coordinate system,
 central zone
 No distinction is made between dwellings, barns,
 commercial and industrial buildings.
 Dashed land lines indicate approximate location



USGS
 Historical File
 Topographic Division

ROAD CLASSIFICATION

HARD-SURFACE ALL WEATHER ROADS	DRY WEATHER ROADS
Heavy-duty <u> </u> 4 LANE IS LANE	Improved dirt <u> </u>
Medium-duty <u> </u> 4 LANE IS LANE	Unimproved dirt <u> </u>
Loose-surface, graded, or narrow hard-surface <u> </u>	
U. S. Route <u> </u>	State Route <u> </u>

THIS MAP COMPLIES WITH NATIONAL MAP ACCURACY STANDARDS
 FOR SALE BY U. S. GEOLOGICAL SURVEY, FEDERAL CENTER, DENVER, COLORADO OR WASHINGTON 25, D. C.
 A FOLDER DESCRIBING TOPOGRAPHIC MAPS AND SYMBOLS IS AVAILABLE ON REQUEST

U. S. G. S.
FILE COPY
 Inspection and Editing.

PAULDEN, ARIZ.
 N3445-W11215/15

EDITION OF 1950

JUN 23 1950 2050