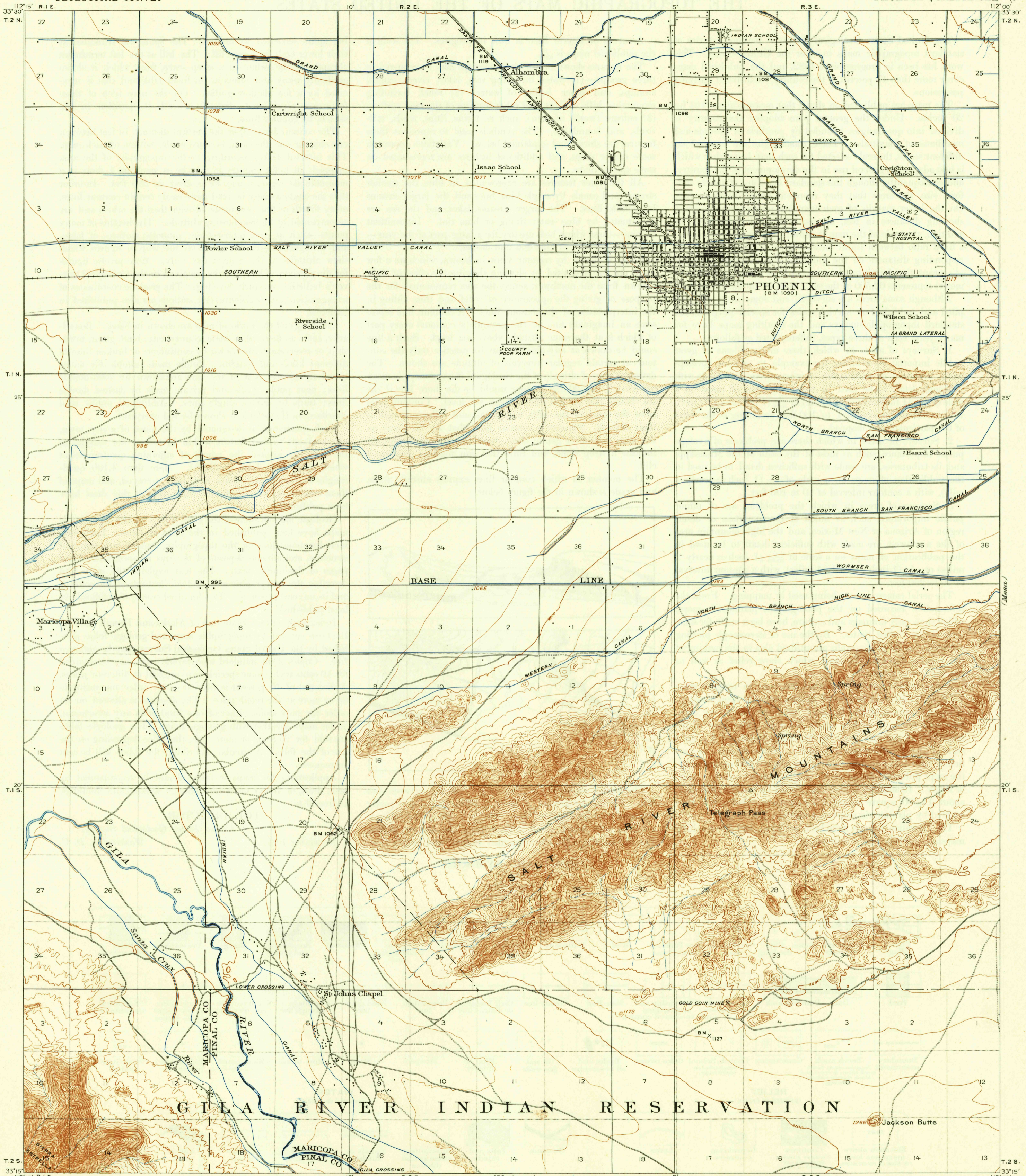
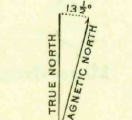

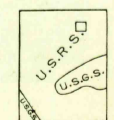


U.S.G.S.  
FILE COPY  
Inspection and Editing.



R. B. Marshall, Chief Geographer.  
T. G. Gardine, Geographer in charge.  
Topography by T. P. Pendleton and Reclamation Service.  
Control by A. H. Thompson, J. T. Stewart, and Reclamation Service.  
Surveyed in 1903-1904 and 1912.



Edition of June 1914, reprinted 1946  
Polyconic projection. To place on North American datum move projection lines 490 feet south and 280 feet west

USGS  
Historical File  
Topographic Division  
U.S.G.S.  
FILE COPY  
Inspection and Editing.

ARIZ.  
PHOENIX  
N3315-W1200/15