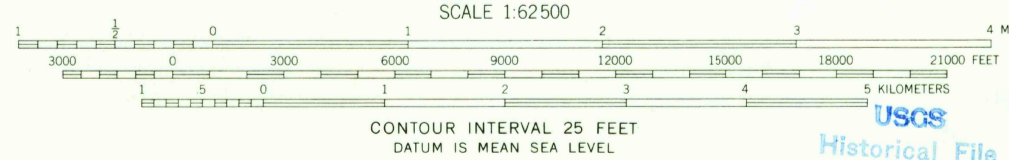
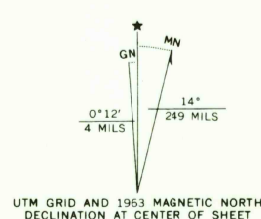
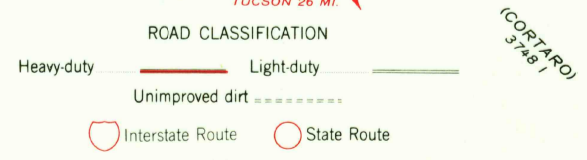


Maped, edited and published by the Geological Survey in cooperation with the Army Map Service
Control by USGS and USC&GS
Topography by planetable surveys 1946. Revised 1963
Polyconic projection. 1927 North American datum
10,000-foot grid based on Arizona coordinate system, central zone
1000-meter Universal Transverse Mercator grid ticks, zone 12, shown in blue
Where omitted, land lines have not been established



USGS
Historical File
Topographic Division



U.S.G.S.
FILE COPY
TOPOGRAPHIC DIVISION
RED ROCK, ARIZ. N3230-W11115/15
JUL 6 1965
1963
AMS 3749 III-SERIES V798
3100