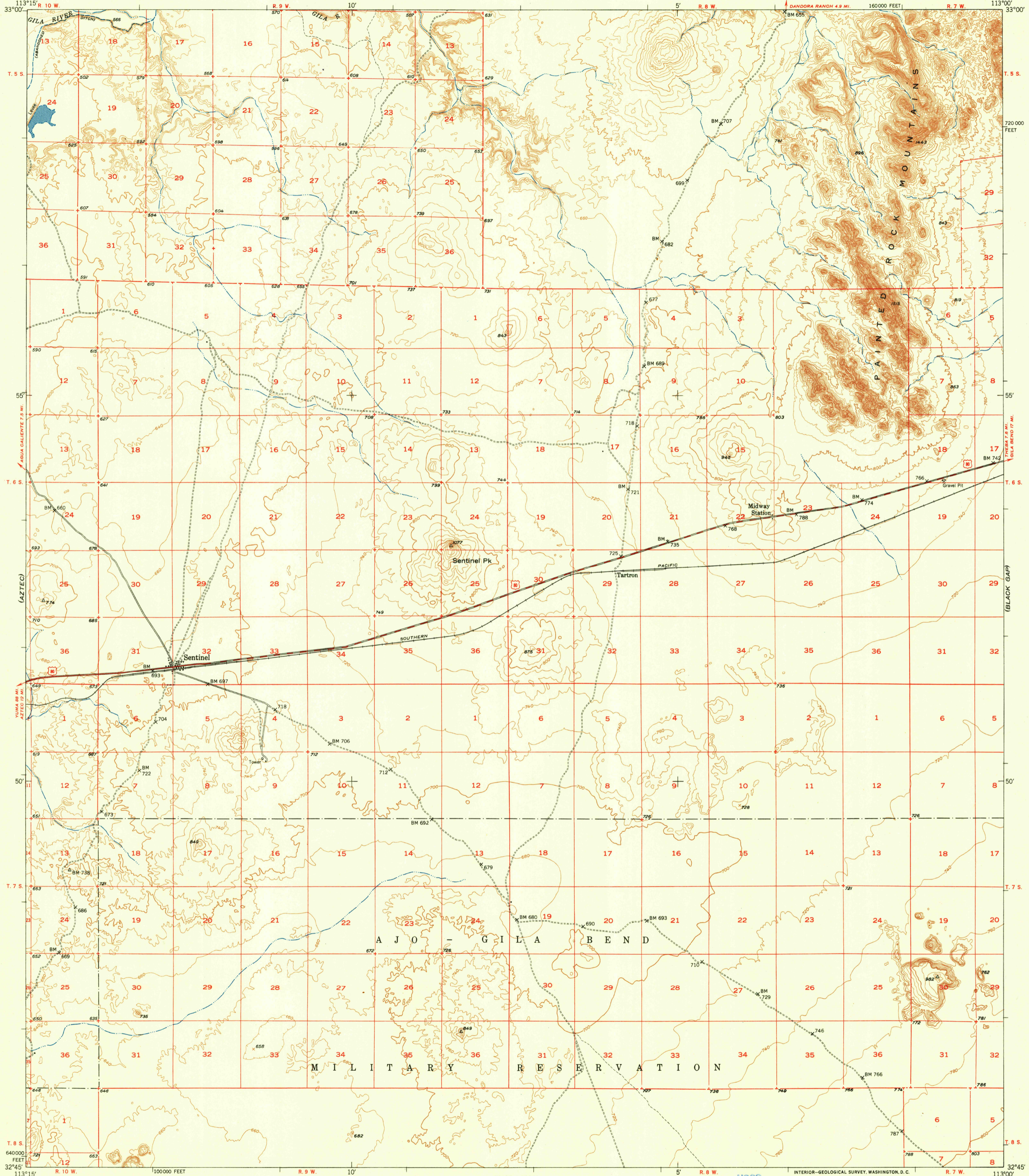


(WYDER)

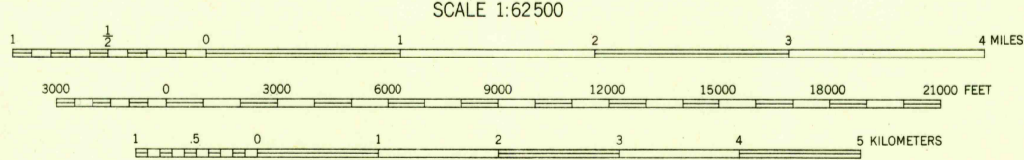
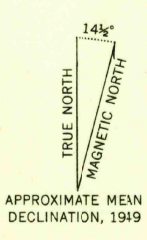
UNITED STATES  
DEPARTMENT OF THE INTERIOR  
GEOLOGICAL SURVEY

U. S. G. S.  
FILE COPY  
Inspection and Editing.

SENTINEL QUADRANGLE  
ARIZONA-MARICOPA CO.  
15 MINUTE SERIES (TOPOGRAPHIC)



Mapped, edited, and published by the Geological Survey  
Control by USGS, and USC&GS  
Topography from aerial photographs by multiplex methods,  
and by plane-table surveys 1949. Aerial photographs taken 1947  
Polyconic projection. 1927 North American datum  
10,000-foot grid based on Arizona coordinate system,  
central zone



CONTOUR INTERVAL 20 FEET  
DATUM IS MEAN SEA LEVEL

THIS MAP COMPLIES WITH NATIONAL MAP ACCURACY STANDARDS  
FOR SALE BY U. S. GEOLOGICAL SURVEY, FEDERAL CENTER, DENVER, COLORADO OR WASHINGTON 25, D. C.  
A FOLDER DESCRIBING TOPOGRAPHIC MAPS AND SYMBOLS IS AVAILABLE ON REQUEST

USGS  
Historical File  
Topographic Division

ROAD CLASSIFICATION  
HARD-SURFACE ALL WEATHER ROADS DRY WEATHER ROADS  
Heavy-duty — 4 LANE LANE Improved dirt —  
Medium-duty — 4 LANE LANE Unimproved dirt —  
Loose-surface, graded, or narrow hard-surface —  
U. S. Route State Route

U. S. G. S.  
FILE COPY  
Inspection and Editing.

SENTINEL, ARIZ.  
N3245-W11300/15  
EDITION OF 1950