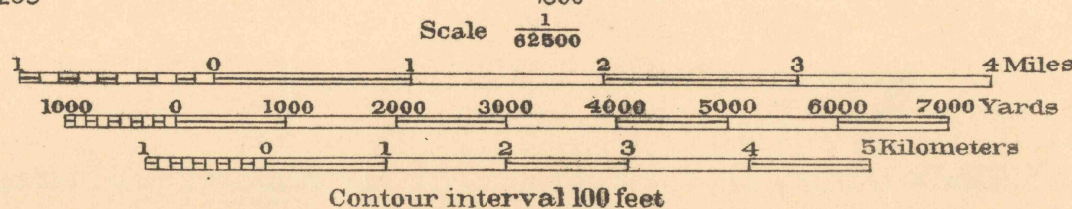
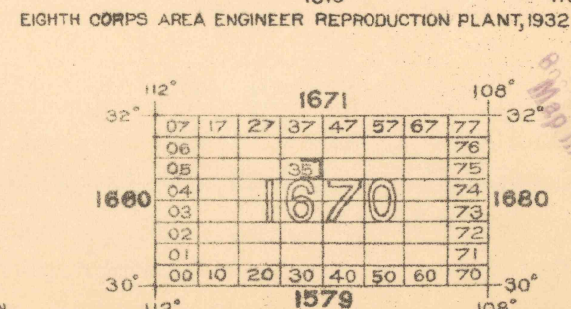
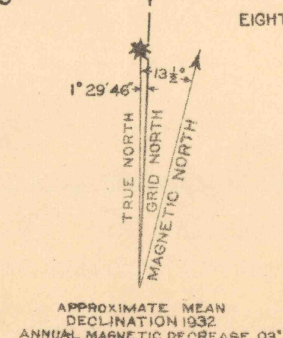


Base Map U.S. Geological Survey Engraving.  
W.B. Ladue, Colonel, C.E., Engineer, Eighth Corps Area.  
Clay Anderson, Captain, C.E., Chief of Map Section.  
A. Drouet, Chief Draftsman.  
R. Kenda, Senior Draftsman, Draftsman.  
Polyconic Projection, North American Datum.  
Originally revised under direction of Department Engineer,  
Southern Department, 1916.  
Revised by reconnaissance methods under direction of  
Engineer, Eighth Corps Area by Capt. P.E. Bermet, C. of E., 1922.  
Office Revision March 1932.



FIVE THOUSAND YARD GRID COMPUTED FROM GRID SYSTEM FOR PROGRESSIVE MAPS  
IN THE U.S. ZONE "F" U.S.C. & G.S. SPECIAL PUBLICATION NO. 59  
(THE LAST THREE DIGITS OF THE GRID NUMBERS ARE OMITTED)

NOTE: USERS OF THIS MAP ARE REQUESTED TO MARK HEREON CORRECTIONS AND ADDITIONS WHICH COME  
TO THEIR ATTENTION AND MAIL DIRECT TO ENGINEER EIGHTH CORPS AREA, FT. SAM HOUSTON, TEX.



STARK, ARIZONA.