

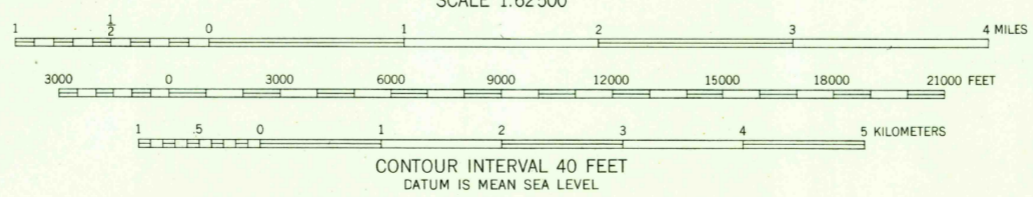
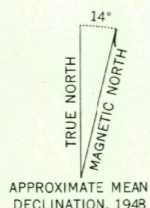
Maped, edited, and published by the Geological Survey
Control by USGS and USC&GS

Topography from aerial photographs by multiplex methods
Aerial photographs taken 1945. Field check 1948

Polyconic projection, 1927 North American datum
10,000-foot grids based on Arizona coordinate system, central
and east zones

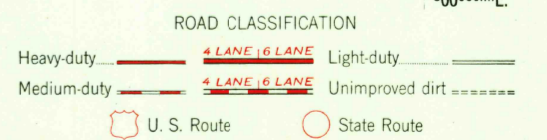
Dashed land lines indicate approximate location
Unchecked elevations are shown in brown

1000-meter Universal Transverse Mercator grid ticks,
zone 12, shown in blue



THIS MAP COMPLIES WITH NATIONAL MAP ACCURACY STANDARDS
FOR SALE BY U.S. GEOLOGICAL SURVEY, FEDERAL CENTER, DENVER, COLORADO OR WASHINGTON 25, D. C.
A FOLDER DESCRIBING TOPOGRAPHIC MAPS AND SYMBOLS IS AVAILABLE ON REQUEST

USGS
Historical File
Topographic Division



This area is also covered by 1:24,000 scale maps of
Haunted Canyon, Iron Mountain, Picketpost Mtn and
Superior 7 1/2 minute quadrangles

U.S.G.S.
FILE COP
TOPOGRAPHIC DIVISION

SUPERIOR, ARIZ.
N3315-W11100/15
1948

OCT - 9 1957

U.S.G.S.
FILE COP
TOPOGRAPHIC DIVISION

3180