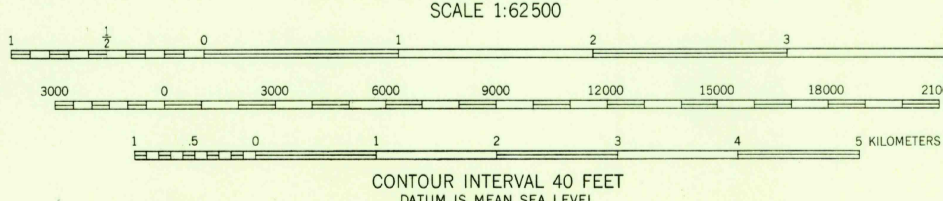
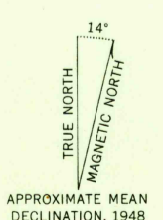



Mapped, edited, and published by the Geological Survey
 Control by USGS and USC&GS
 Topography from aerial photographs by multiplex methods
 Aerial photographs taken 1945. Field check 1948
 Polyconic projection. 1927 North American datum
 10,000-foot grids based on Arizona coordinate system, central
 and east zones
 Dashed land lines indicate approximate location
 Unchecked elevations are shown in brown



USGS
 Historical File
 Topographic Division
 ROAD CLASSIFICATION
 Heavy-duty 4 LANE 6 LANE Light-duty
 Medium-duty 4 LANE 6 LANE Unimproved dirt
 U.S. Route
 State Route

This area is also covered by 1:24,000 scale maps of
 Haunted Canyon, Iron Mountain, Picketpost Mtn and
 Superior 7 1/2 minute quadrangles



SUPERIOR, ARIZ.
 N3315-W11100/15
 1948