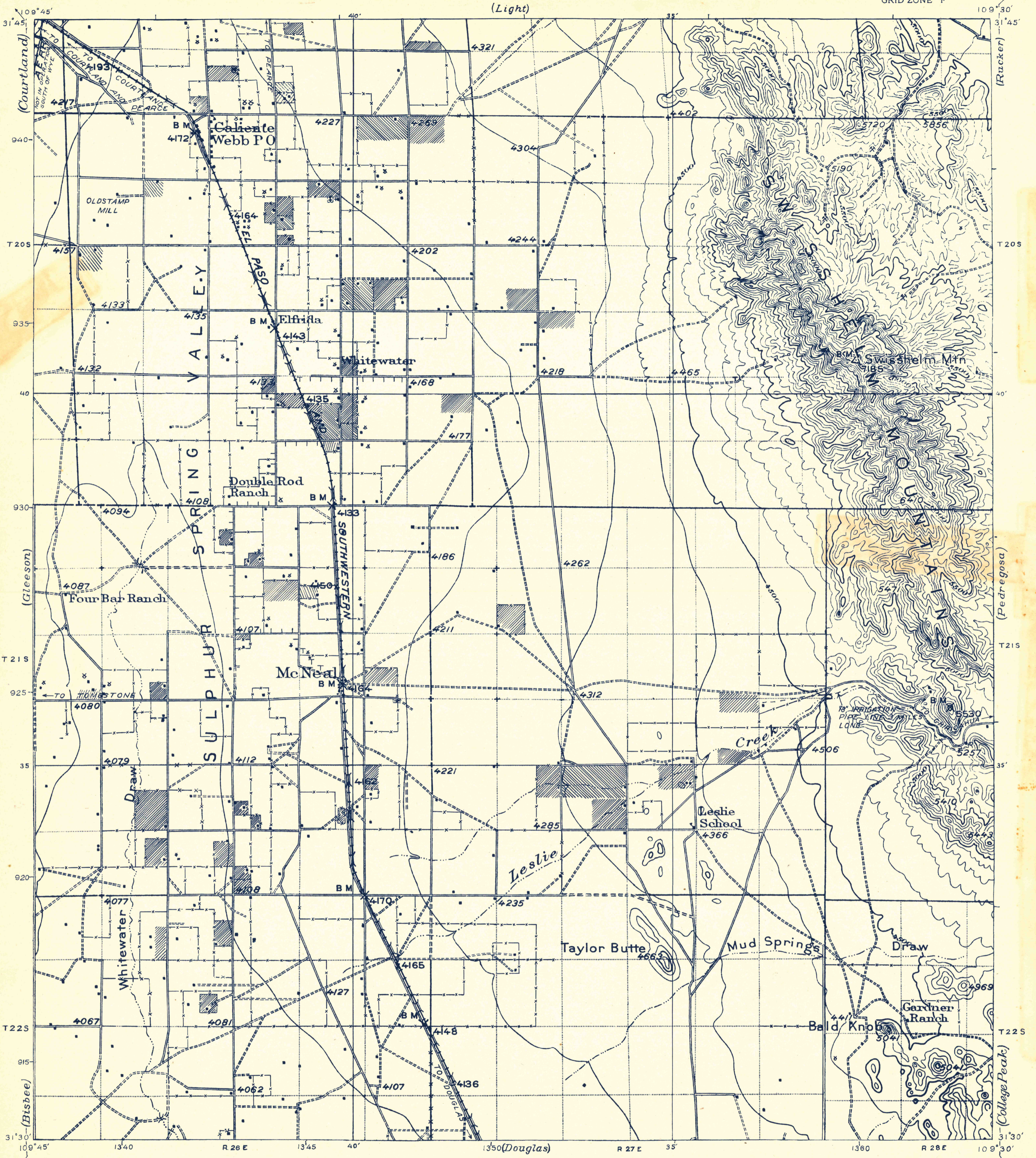


SPECIAL EDITION

CORPS OF ENGINEERS, U. S. ARMY
TACTICAL MAP

ARIZONA
SWISSHELM QUADRANGLE
GRID ZONE "F"



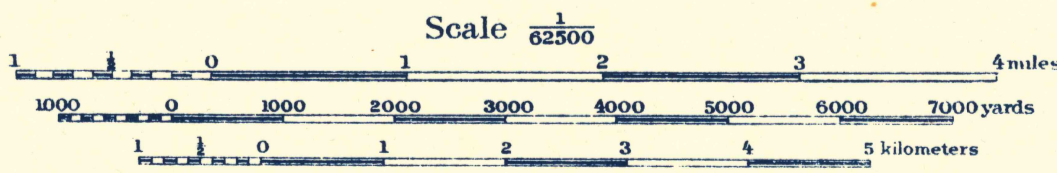
Base Map U. S. Geological Survey Engraving.

J. N. Hodges, Major, Corps of Engineers, Engineer, Eighth Corps Area.
Robt. C. Hunter, Captain, C. E., Deputy, Acting Chief of Map Section.
A. Drouet, Surveyor, Chief Draftsman.
A. K. Greene, Corp., Enl. Det. Office Engr., 8th C. A. | Draftsman.

Originally revised under direction of Department
Engineer, Southern Department, 1916.

Area revised by reconnaissance methods under direction of
Engineer, Eighth Corps Area, by Capt. P. E. Bernell, C of E., 1922.

Good road
Poor road




Contour Interval 100 feet

Datum is mean sea level

FIVE THOUSAND YARD GRID COMPUTED FROM "GRID SYSTEM FOR PROGRESSIVE MAPS
IN THE U.S." ZONE F U.S.C.&G.S. SPECIAL PUBLICATION NO. 59
(THE LAST THREE DIGITS OF THE GRID NUMBERS ARE OMITTED)

NOTE: USERS OF THIS MAP ARE REQUESTED TO MARK HEREON CORRECTIONS AND ADDITIONS WHICH COME
TO THEIR ATTENTION AND MAIL DIRECT TO "ENGINEER, EIGHTH CORPS AREA, FT. SAM HOUSTON, TEX."

Polyconic Projection North American Datum



Enlarged by photography from 30 minute quadrangle
on Polyconic Projection North American Datum placing
the medial meridian on the left edge of this sheet.

EIGHTH CORPS AREA ENGINEER REPRODUCTION PLANT

1927

SWISSHELM-ARIZ.