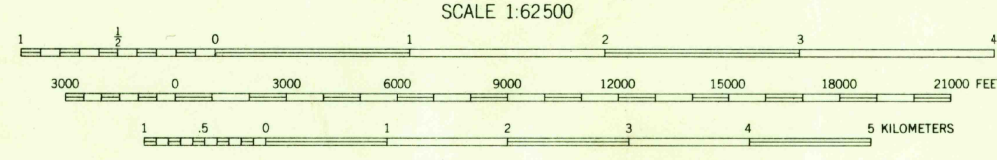
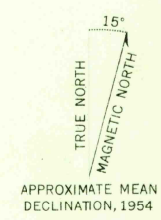
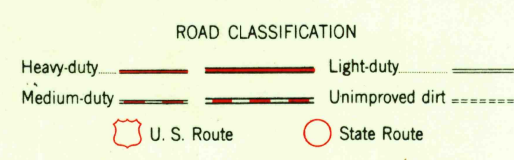


Mapped, edited, and published by the Geological Survey
Control by USGS and USC&GS
Topography from aerial photographs by multiplex methods
Aerial photographs taken 1952. Advance field check 1954
Polyconic projection. 1927 North American datum
10,000-foot grid based on Arizona coordinate system, central zone
Unchecked elevations are shown in brown



CONTOUR INTERVAL 40 FEET
CONTOUR INTERVAL ON RIVER SURFACE 5 FEET
DATUM IS MEAN SEA LEVEL

USGS
Historical File
Topographic Division



TANNER WASH, ARIZ.
N 3630-W 11130/15

1954

AUG 1 1956

THIS MAP COMPLIES WITH NATIONAL MAP ACCURACY STANDARDS
FOR SALE BY U. S. GEOLOGICAL SURVEY, FEDERAL CENTER, DENVER, COLORADO OR WASHINGTON 25, D. C.
A FOLDER DESCRIBING TOPOGRAPHIC MAPS AND SYMBOLS IS AVAILABLE ON REQUEST

2070