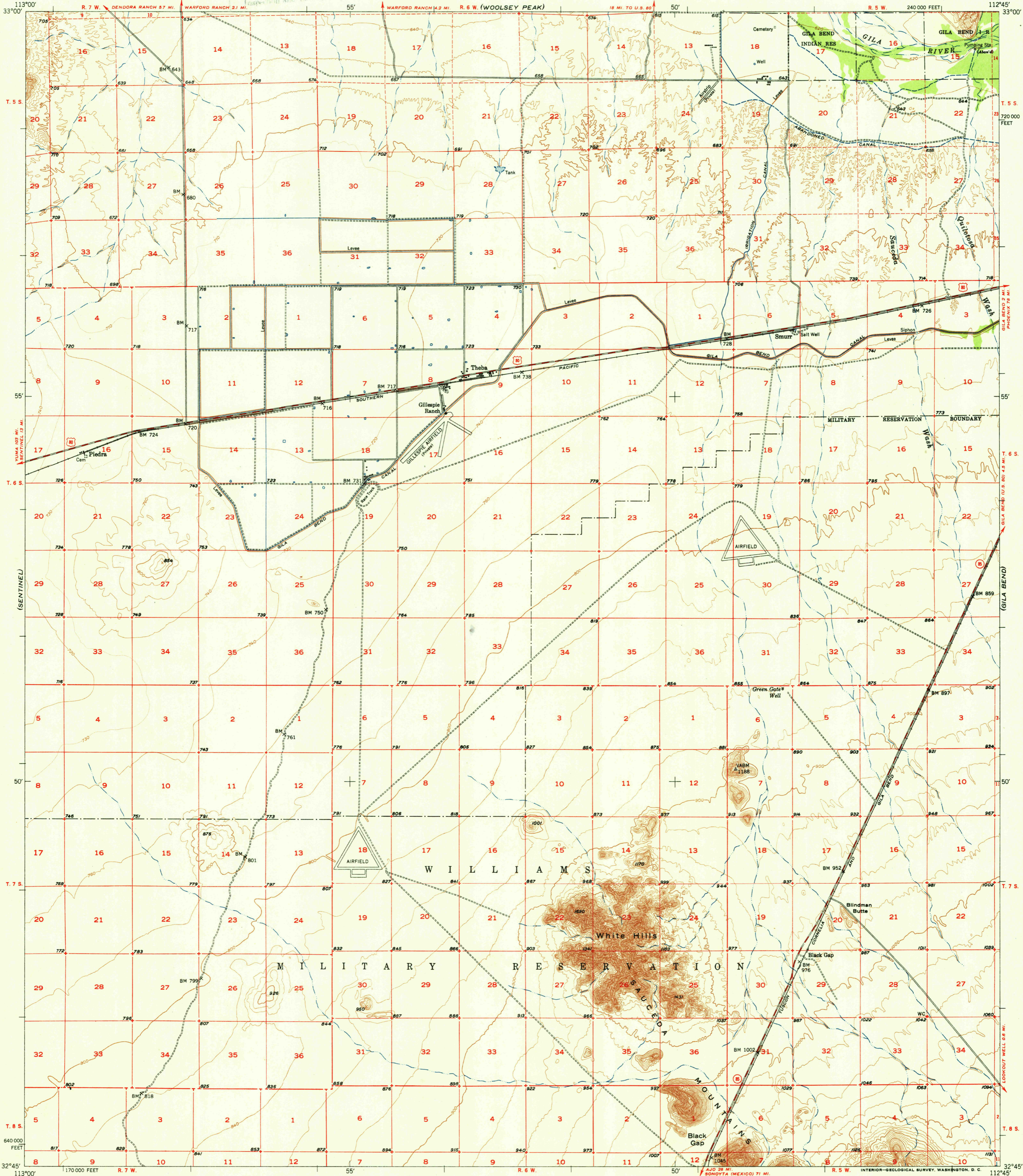
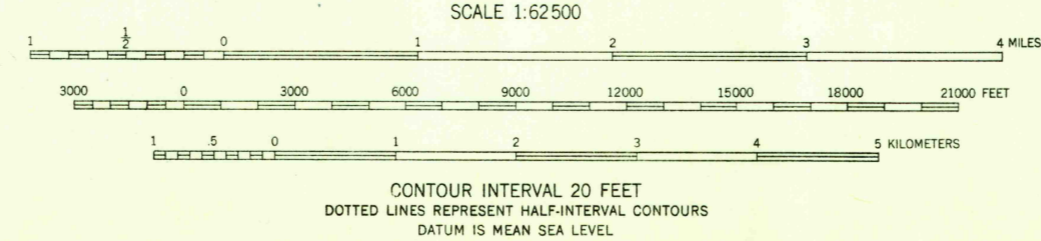
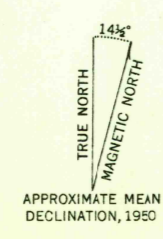




U.S.G.S. FILE COPY



Mapped, edited, and published by the Geological Survey Control by USGS and USC&GS Topography from aerial photographs by multiplex methods, and by plane-table surveys 1950. Aerial photographs taken 1947 Polyconic projection. 1927 North American datum 10,000-foot grid based on Arizona coordinate system, central zone Dashed land lines indicate approximate location



USGS Historical File Topographic Division ROAD CLASSIFICATION Heavy-duty 4 LANE 6 LANE Light-duty 4 LANE 6 LANE Medium-duty 4 LANE 6 LANE Unimproved dirt U. S. Route State Route

U.S.G.S. FILE COPY Inspection and Editing.

THIS MAP COMPLIES WITH NATIONAL MAP ACCURACY STANDARDS FOR SALE BY U. S. GEOLOGICAL SURVEY, FEDERAL CENTER, DENVER, COLORADO OR WASHINGTON 25, D. C. A FOLDER DESCRIBING TOPOGRAPHIC MAPS AND SYMBOLS IS AVAILABLE ON REQUEST

THEBA, ARIZ. N3245-W11245/15 EDITION OF 1951

SEP 17 1951

2/20