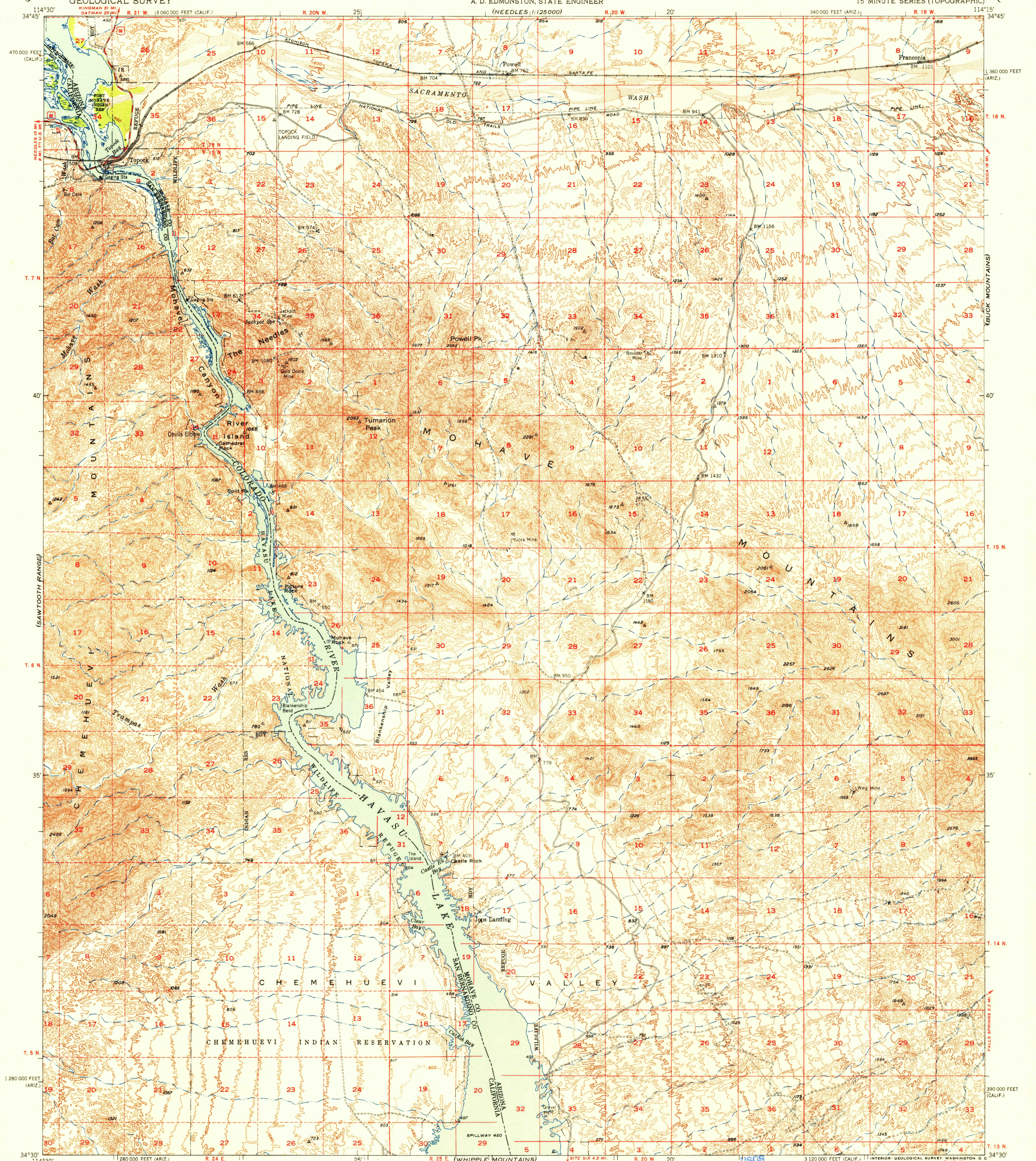


U.S.G.S. FILE COPY Inspection and Editing.

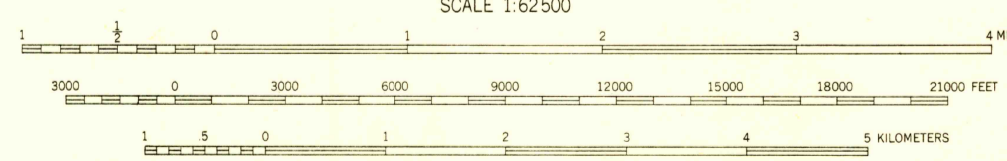
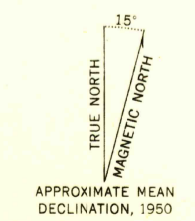
UNITED STATES DEPARTMENT OF THE INTERIOR GEOLOGICAL SURVEY

STATE OF CALIFORNIA EARL WARREN, GOVERNOR C. H. PURCELL, DIRECTOR OF PUBLIC WORKS A. D. EDMONSTON, STATE ENGINEER

TOPOCK QUADRANGLE ARIZONA-CALIFORNIA 15 MINUTE SERIES (TOPOGRAPHIC)



Mapped, edited, and published by the Geological Survey Control by USGS, USC&GS, and Metropolitan Water District of Southern California Topography from aerial photographs by multiplex methods Aerial photographs taken 1947. Field check, 1950 Polyconic projection. 1927 North American datum 10,000-foot grid based on Arizona coordinate system, west zone, and California coordinate system, zone 5 Dashed land lines indicate approximate location Areas on both sides and adjacent to the Colorado River comprises the Havasu Lake National Wildlife Refuge



CONTOUR INTERVAL 40 FEET DOTTED LINES REPRESENT HALF-INTERVAL CONTOURS DATUM IS MEAN SEA LEVEL

FOR SALE BY U.S. GEOLOGICAL SURVEY, FEDERAL CENTER, DENVER, COLORADO OR WASHINGTON 25, D.C. A FOLDER DESCRIBING TOPOGRAPHIC MAPS AND SYMBOLS IS AVAILABLE ON REQUEST

USGS Historical File Topographic Division

Table with 4 columns: ROAD CLASSIFICATION, Lane markings (4 LANE, 2 LANE), and Symbols for U.S. Route and State Route.

U.S.G.S. FILE COPY Inspection and Editing.

TOPOCK, ARIZ.-CALIF. N3430-W11415/15 EDITION OF 1951