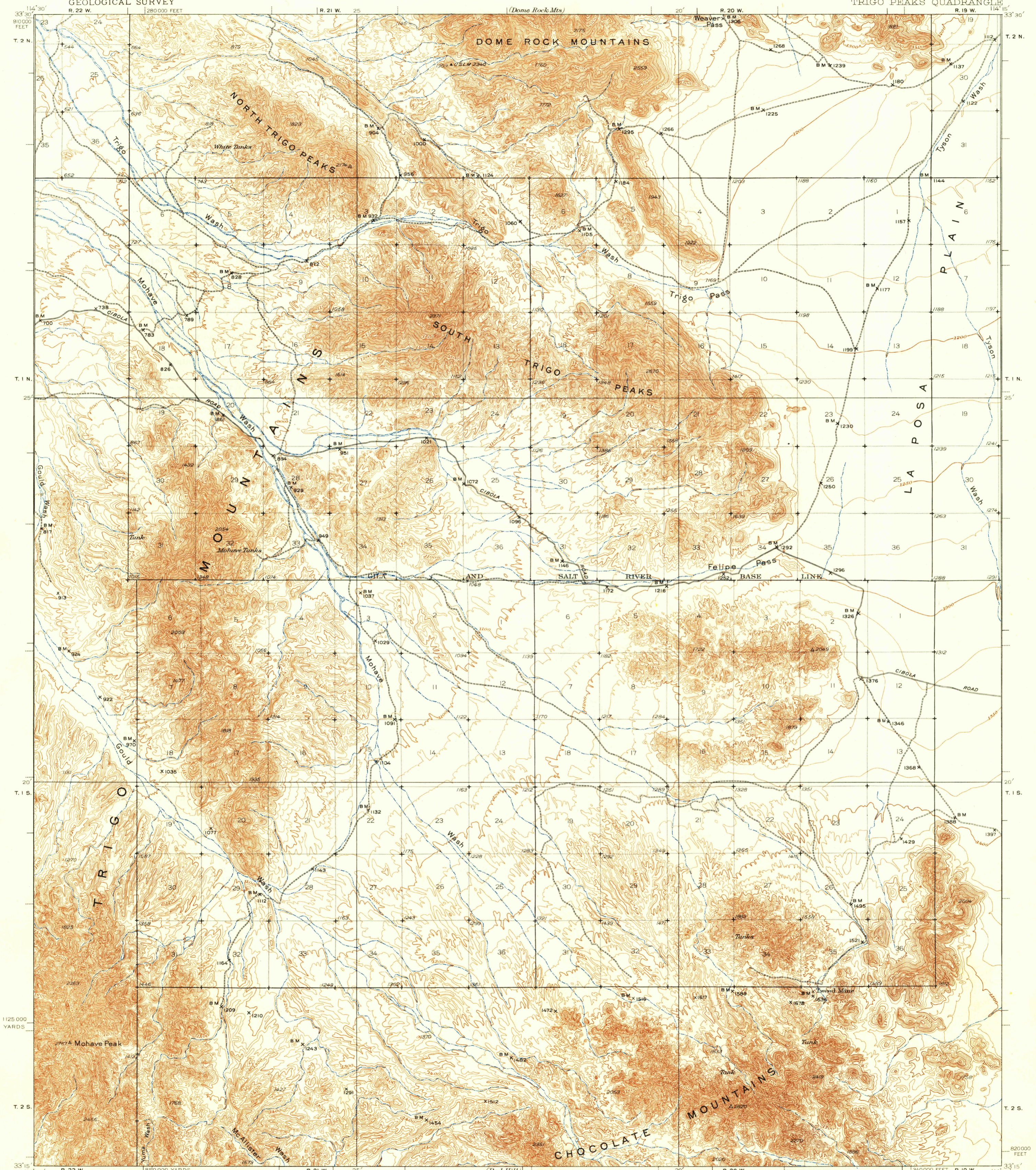



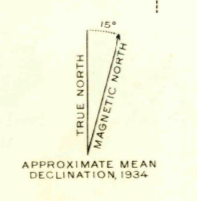
U.S.G.S.
FILE COPY
Topographic Printing.

UNITED STATES
DEPARTMENT OF THE INTERIOR
GEOLOGICAL SURVEY

ARIZONA
(YUMA COUNTY)
TRIGO PEAKS QUADRANGLE



Topography by R.R. Monbeck, E.S. Rickard,
S.C. Kain, F.H. Woody, and J.A. Swart
Surveyed in 1933-1934



USGS
Historical File
Topographic Division

Polyconic projection, 1927 North American datum
5,000 yard grid based on U.S. zone system, F
10,000 foot grid based on Arizona (West)
rectangular coordinate system

U.S.G.S.
FILE COPY
Topographic Printing.

TRIGO PEAKS, ARIZ.
Edition of 1939
reprinted 1947
N3315-W1415/15