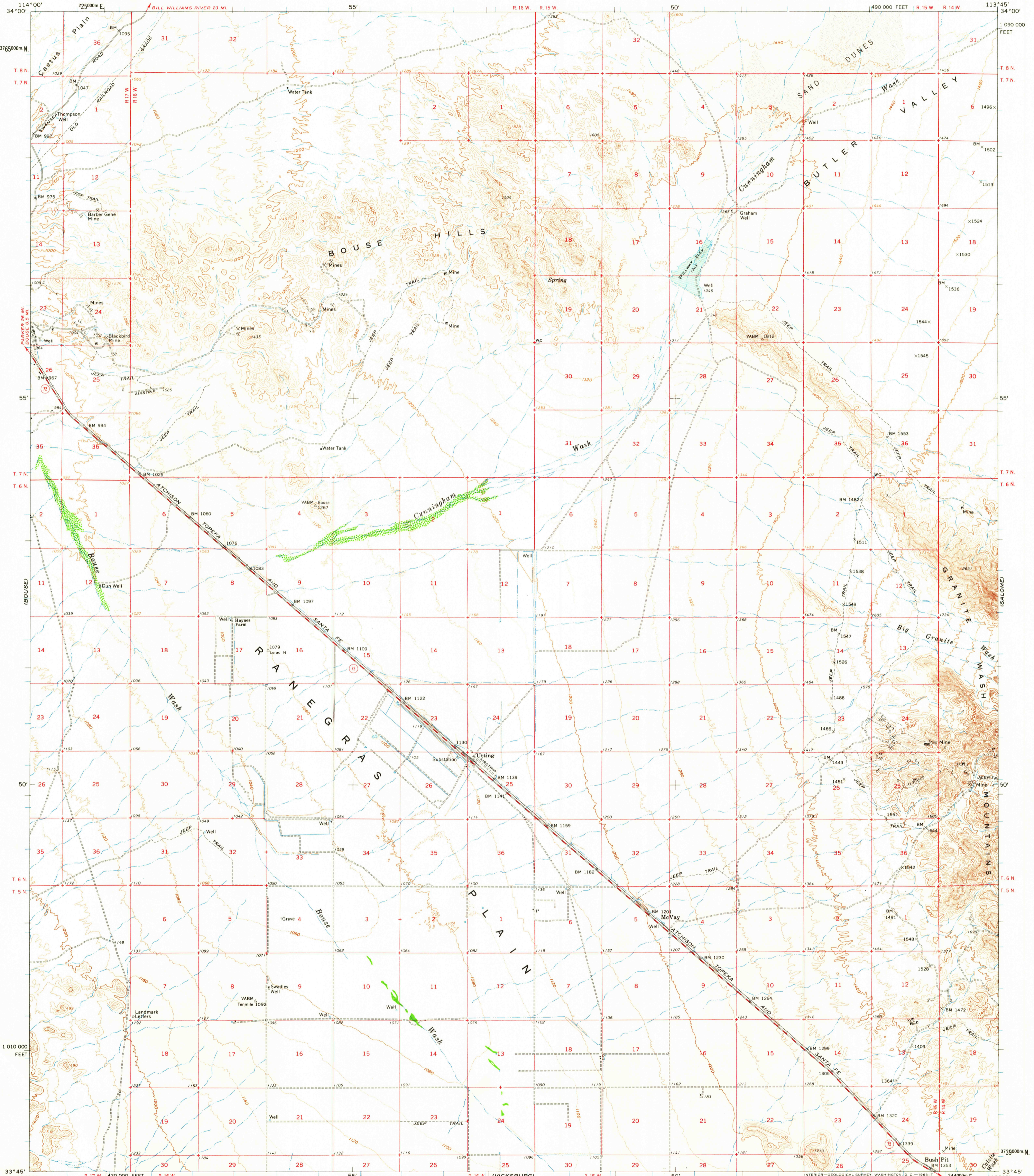



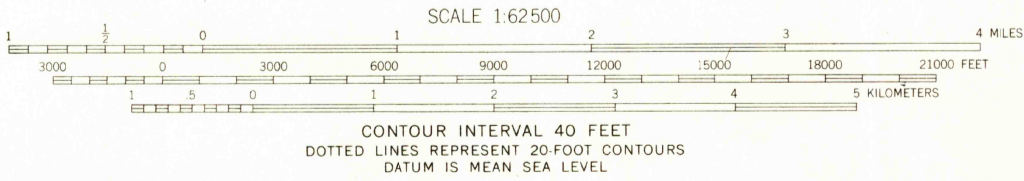
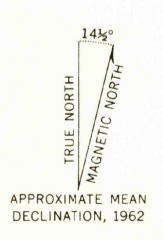
BLACK PEAK
QUARTZSITE

UNITED STATES
DEPARTMENT OF THE INTERIOR
GEOLOGICAL SURVEY

UTTING QUADRANGLE
ARIZONA-YUMA CO.
15 MINUTE SERIES (TOPOGRAPHIC)



Mapped, edited, and published by the Geological Survey
Control by USGS and USC&GS
Topography by photogrammetric methods from aerial
photographs taken 1951 and 1960. Field checked 1962
Polyconic projection. 1927 North American datum
10,000-foot grid based on Arizona coordinate system, west zone
1000-meter Universal Transverse Mercator grid ticks,
zone 12, shown in blue
Where omitted, land lines have not been established



USGS
Historical File
Topographic Division

UTTING, ARIZ.
N3345-W11345/15

THIS MAP COMPLIES WITH NATIONAL MAP ACCURACY STANDARDS
FOR SALE BY U. S. GEOLOGICAL SURVEY, DENVER 25, COLORADO OR WASHINGTON 25, D. C.
A FOLDER DESCRIBING TOPOGRAPHIC MAPS AND SYMBOLS IS AVAILABLE ON REQUEST

1962

3180

DEC 19 1963