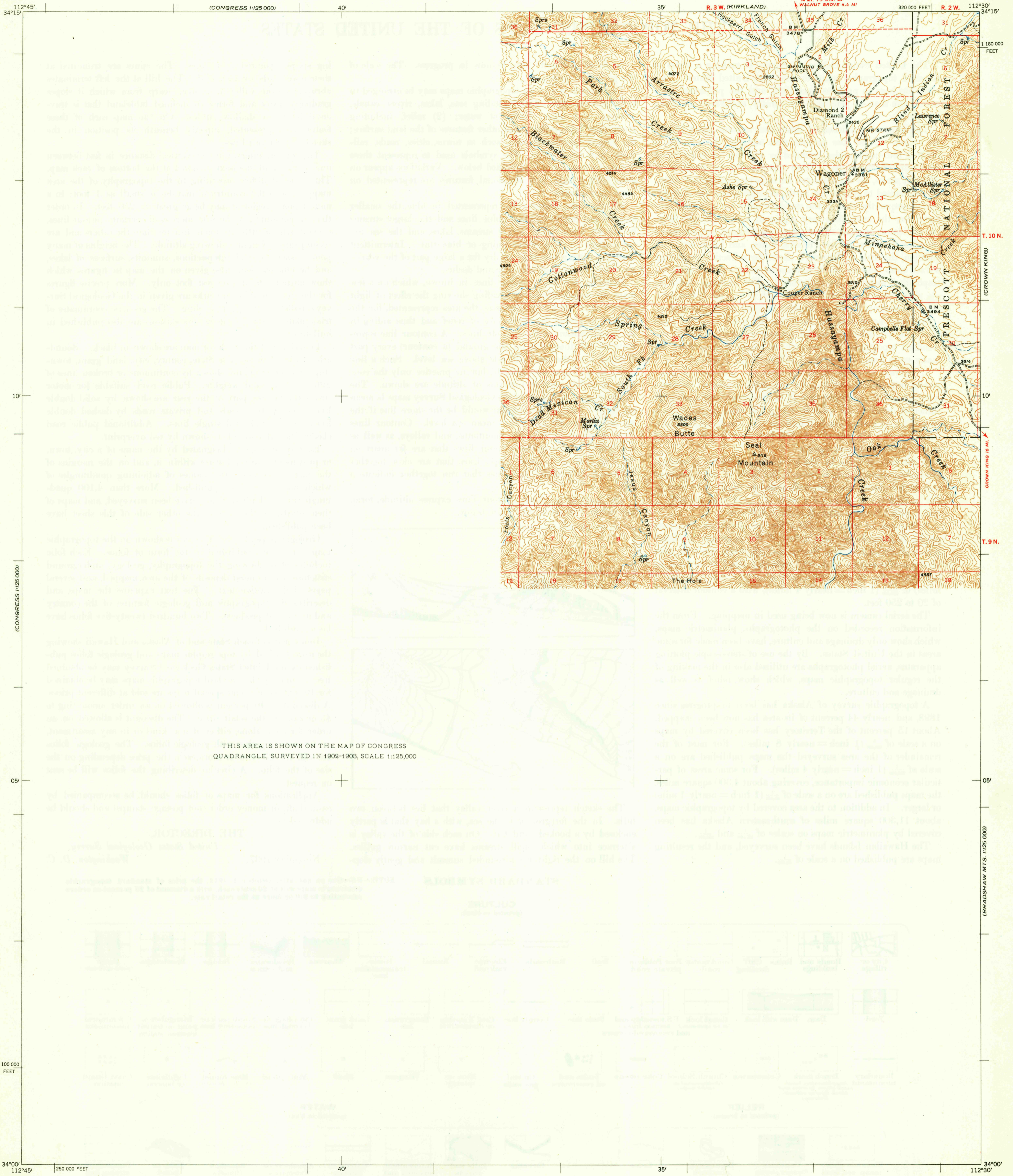


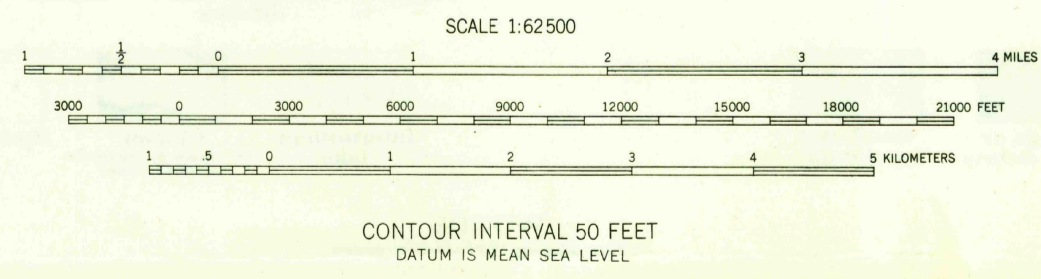
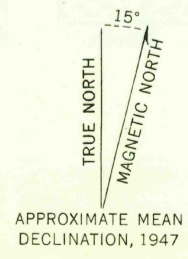
(CONGRESS)
1:125,000

(MT. UNION)



THIS AREA IS SHOWN ON THE MAP OF CONGRESS
QUADRANGLE, SURVEYED IN 1902-1903, SCALE 1:125,000

Mapped by the U.S. Forest Service
Edited and published by the Geological Survey
Control by USGS, USC&GS and USFS
Topography from aerial photographs by KEK plotter
Aerial photographs taken 1946 Field check 1947
Polyconic projection. 1927 North American datum
10,000-foot grid based on Arizona coordinate system,
central zone
No distinction is made between dwellings, barns,
commercial, and industrial buildings
Dashed land lines indicate approximate location



CONTOUR INTERVAL 50 FEET
DATUM IS MEAN SEA LEVEL

ROAD CLASSIFICATION

Heavy-duty	4 LANE IS LANE	Improved dirt	-----
Medium-duty	4 LANE IS LANE	Unimproved dirt	-----
Loose-surface, graded, or narrow hard-surface	- - - -		
U. S. Route	⬡	State Route	○

WAGONER, ARIZ.
N3400-W11230/15
EDITION OF 1950